

# 17

## Chapter 17 Heritage



## 17 Heritage

### 17.1 (A) General Heritage

#### 17.1.1 Background

County Kildare boasts a unique and diverse heritage, which is acknowledged by Kildare County Council through the County Development Plan. As this heritage is valuable, non-renewable it is important that its contribution to our quality of life is recognised.

Heritage is defined by the Heritage Act 1995 as including monuments, archaeological objects, heritage objects, architectural heritage, flora, fauna, wildlife habitats, landscapes, wreck, seascapes, heritage gardens & parks, geology and inland waterways.

#### 17.1.2 Goal

To conserve and protect Kildare's built, natural, archeological and cultural heritage and to afford identified sites, species, monuments, artefacts and particular areas relevant statutory protection.

#### 17.1.3 Objectives

- (1) To consider all aspects of heritage in all Council activities.
- (2) To seek to conserve, protect and enhance in general the character of the county as defined by its natural heritage and biodiversity, built environment, landscape and culture.
- (3) To create awareness of the heritage of the County.

The following principles will guide the Council's heritage objectives and policies as set out in the County Development Plan:

- To avoid unnecessary harm to heritage.
- To mitigate the effects of harm where it can not be avoided.
- To promote appropriate enhancement as an integral part of any development.

#### 17.1.4 General Policy statement

It is the Policy of the Council:

- HP 1 To incorporate objectives for the protection, conservation and enhancement of the natural, architectural and archaeological into all Local Area Plans, all council plans, programmes and policies.
- HP 2 To ensure that heritage concerns are considered early in the planning process, potential developers should

consult with relevant agencies as early as possible in relation to designated sites, recorded monuments, places and protected structures.

- HP 3 To prepare a Heritage Plan for the county and liaise with all relevant agencies and community groups in its preparation and implementation.
- HP 4 To work with other relevant agencies in promoting awareness and pride in the natural, architectural and archaeological heritage of the county and to develop codes of best practice in relation to the conservation of this heritage.
- HP 5 To seek to actively encourage participation by heritage groups, community associations and local people in the identification, protection, conservation and enhancement of the heritage of the County.
- HP 6 To support the work of various organisations concerned with the protection and promotion of heritage in the County.

### 17.2 (B) Natural Heritage

#### 17.2.1 Background

There is a great diversity of natural and semi-natural habitats with County Kildare, including woodland, grassland, peatland, fen, upland, lake and river habitats. This diversity, however, is coming under increasing threat as the development pressure intensifies and the demand for land for new development increases. A sustainable approach is needed to protect and conserve this natural heritage.

#### 17.2.2 Objective

To protect, conserve and enhance County Kildare's bio-diversity and natural heritage.

#### Policy Statements

##### 17.2.3 Designated Wildlife Sites

The most important habitats in the County are afforded protection under National and/or European legislation by way of designation as proposed Natural Heritage Areas (pNHA) and candidate Special Areas of Conservation (cSAC). The pNHA sites, afforded protection under the Wildlife (Amendment) Act 2000, were formerly designated as Areas of Scientific Interest. The SAC sites are

designated under EU Habitats directive (92/43/EEC) which was transposed into Irish Law in the European Communities (Natural Habitats) Regulations, 1997. In total Kildare has 7 Special Areas of Conservation, 23 National Heritage Areas and 1 Nature Reserve. [See tables 17.1 and 17.2]

The designation of these sites at a national level is the responsibility of the National Parks and Wildlife Division of the Department of Environment, Heritage and Local Government. The designation of these sites is an ongoing process as boundaries are revised and adjusted and new sites added. The Council will take cognisance of any change in boundaries, that may occur in designated sites within the life of this plan.

It is the policy of the council:

NH 1 To facilitate the protection of all designated wildlife sites, including any additions or alterations to these, from any development that would adversely affect their conservation value.

NH 2 To ensure that any development proposal, within the vicinity of or having an effect on a designated site, will provide sufficient detail illustrating how it will impact upon the designated site, and will include proposals for appropriate amelioration. In all such cases, the Council shall consult with the National Parks and Wildlife Section of the DoEHLG.

#### 17.2.4 Pollardstown Fen Nature Reserve

NH 3 To recognise the National and International importance of Pollardstown Fen and its designation as a wildlife site. The Council will facilitate the protection and conservation of the Fen. The Council will consult with The National Parks and Wildlife Section of the DOEHLG in relation to any proposed development within or in the vicinity of the Fen.

#### 17.2.5 Habitat Protection Outside of Designated Areas

Many other areas in the County, which have a value in terms of the plant and animal populations they support and the bio-diversity that lies within them, do not have formal protection under legislation. It is important that these areas are managed well.

NH 4 To identify, protect and conserve, in co-operation with the relevant statutory authorities and other groups, a representative sample of the county's wildlife habitats of local or regional importance, not otherwise protected by legislation.

- NH 5 To conserve, protect and enhance wherever possible wildlife habitats such as rivers, streams, lakes, bog, fen, scrub and woodlands, field boundaries (hedgerows, and ditches) that occur outside of designated areas. Such features form part of a network of habitats and corridors, which allow wildlife to exist and flourish.

#### 17.2.6 Species Protection Outside of Designated Areas

Regard will be given to species listed in National and European legislation<sup>2</sup>, and in other international conventions, agreements and processes.

- NH 6 To identify, protect and conserve, in co-operation with the relevant statutory authorities and other groups, vulnerable, rare and threatened species or wild fauna and flora and their habitats.

#### 17.2.7 Geology

The Council recognises the need to identify sites of geological and geomorphological interest within the County and to protect these sites in the interest of protecting our geological heritage. The Geological Survey of Ireland has identified Sites of Geological Importance in the County as County Geological Sites. Some of these sites may be designated as NHAs in due course.

##### Sites of Geological Importance

- NH 7 To protect the sites of geological importance, as listed in table 17.4, from inappropriate development that would adversely affect their existence, or interpretation, and to ensure that where development is allowed, its effect on the listed site is minimised through retention of an appropriate buffer zone.

- NH 8 To require applications to have regard to the Irish Geological Institute EIS Guidelines.

##### Geological Natural Heritage Areas

- NH 9 To protect Geological Natural Heritage Areas that become designated during the lifetime of this plan.

##### Proposals involving significant ground excavations

- NH 10 To consult with the Geological Survey of Ireland in advance of any proposals for major developments that will entail “significant” ground excavation, such as quarrying, road cuttings, tunnels, major drainage works and foundations for industrial or large buildings and complexes.

#### 17.2.8 Integrating Bio-diversity into Council Activities

- NH 11 To integrate bio-diversity considerations into all Council activities.
- NH 12 To prepare a Bio-Diversity Plan for the County in accordance with the National Bio-diversity Plan (2002), and will liaise with all relevant agencies and community groups in its preparation and implementation.

#### 17.2.9 Tree Protection

The Council seeks to preserve and enhance the amenity and natural beauty of the County by preserving, in so far as possible, trees, woodlands and hedgerows.

- NH 13 To discourage the felling of mature trees to facilitate development, and to encourage tree surgery rather than felling where possible.
- NH 14 To promote the protection of trees, in particular native and broadleaf species, which are of conservation and/or amenity value. Development that requires the felling of mature trees of species of interest, even though they may not be listed in the Development Plan, will be discouraged.

- NH 15 To conduct a survey of the County to identify trees suitable for Tree Preservation Orders (TPO) in order to protect trees of high value throughout the County. Existing TPOs are listed in Table 17.3.

- NH 16 To promote the planting of native hardwood species.

#### 17.2.10 Hedgerow Protection

- NH 17 The Council will encourage the protection of hedgerows, which are a unique habitat for wildlife. They provide a valuable corridor for wildlife and contribute to the visual amenity of the countryside. In particular the Council will expect all new developments to comply with the requirements for the protection of hedgerows and the inclusion of hedgerows within the overall development design.

- NH 18 To promote the environmentally sensitive management of hedges in accordance with best practice.

- NH 19 To support the provisions of the Wildlife Act, which seek to prohibit the cutting of hedges within the nesting

period (1st March until September 1st) as per the Wildlife (Amendment) Act, 2000.

#### 17.2.11 Inland Waterways

County Kildare contains stretches of the Royal and the Grand Canal, the Barrow Navigation System, and their feeders and links. Further policies in relation to the inland waterways are contained in section 13, 18 and 19 of the plan.

The Council will consult with Waterways Ireland and the National Parks and Wildlife Service of the DoEHLG in relation to any proposed development within the vicinity of the canal systems.

- NH 20 In association with Waterways Ireland, and the National Parks and Wildlife Service of the DoEHLG and local communities, the Council will seek to protect items of architectural heritage or industrial archaeological interest associated with the canal systems.

- NH 21 In partnership with Waterways Ireland, and the National Parks and Wildlife Service of the DoEHLG will seek to preserve the quality and quantity of water in the canal system.

### 17.3 (C) Archaeological Heritage

#### 17.3.1 Background

County Kildare has an abundant and diverse archaeological heritage, with representative monuments and artefacts of all periods. The Council will ensure the setting of these monuments; that features or items of archaeological interest, and recognised areas of archaeological potential are protected and preserved from inappropriate development that would adversely effect and/or detract from the interpretation and setting of these sites. The Council will have regard to the recommendation of the Kildare Historic Monuments Advisory Committee.

#### Policy Statements

##### 17.3.2 Recorded Archaeological Monuments and Places

The Record of Monuments and Places (RMP, see Map 17.3, page 23) of County Kildare identifies archaeological sites throughout the county. These recorded Monuments are protected under the National Monuments (Amendment) Act 1994.

<sup>1</sup> Sites designated under The Ramsar Convention: The Convention on Wetlands of International Importance especially as a Waterfowl Habitat.

<sup>2</sup> Plant and animal species afforded protection under the following legislation: Floral Protection Order, 4th and 5th schedules of the Wildlife Act, Annex 11, 1V and V of the Habitats Directive.



- AH 1 To have regard to the Record of Monuments and Places (RMP), and the Urban Archaeological Surveys when dealing with planning applications for development or threats to items recorded. No development shall be permitted in the vicinity of a recorded feature, where it detracts from the setting of the feature or which is injurious to its cultural or educational value. In all such cases the Council shall consult with the National Monuments Section of the Department of Environment, Heritage and Local Government (DoEHLG).
- AH 2 To protect and preserve archaeological sites that have been identified subsequent to the publication of the Record of Monuments and Places (RMP).
- AH 3 To secure the preservation of town walls, embankments, town gates, bastions or ancillary fortifications.
- AH 4 To preserve the integrity of existing archaeological monuments in their settings including the integrity of town defences.
- AH 5 To ensure that development in the vicinity of a site of archaeological interest is not detrimental to the character of the archaeological site or its setting by reason of its location, scale, bulk or detailing.
- AH 6 To achieve satisfactory buffer areas between new development and town defences in order to ensure the preservation & enhancement of the amenity associated with the presence of town defences within the historic urban pattern.
- AH 7 To ensure that disturbance, removal & alteration of the line of town defences are suitably safeguarded within the historic towns and settlements of County Kildare.
- AH 8 To retain, where possible, the existing street layout, historic building lines and traditional plot widths where these form medieval or earlier origins.
- AH 9 To require the preparation & submission of an archaeological assessment detailing the potential of any development on both the upstanding buried structures and deposits, when considering development in the

vicinity of all upstanding monuments, including town defences.

### 17.3.3 Zones of Archaeological Potential or Significance

- AH 10 To have regard to the Zones of Archaeological Potential or Significance when dealing with planning applications for development, as listed in the Record of Monuments and Places (RMP). Where permission for such proposals is granted, the applicant will have due regard to the recommendations of the Heritage and Planning Division of the DoEHLG.
- AH 11 In partnership with National Monuments Section of the Department of Environment, Heritage and Local Government (DoEHLG), to promote and support the concept of Archaeological Landscapes where areas contain several Recorded Monuments.

### 17.3.4 Major Sites of Archaeological Importance for County Kildare in State Ownership or Guardianship

- AH 12 In considering all applications, the Council will ensure the preservation of all National Monuments that are in State ownership and guardianship in County Kildare, and all monuments that are the subject of Preservation Orders<sup>3</sup>, see table 17.7.
- AH 13 To facilitate public access to National Monuments in state care and to those in Local Authority ownership.

### 17.3.5 Archaeology and Development

- AH 14 When dealing with proposals for development that would impact upon archaeological sites and/or features, to promote a presumption in favour of “preservation in situ” of archaeological remains and settings, in accordance with Government policy.

Where permission for such proposals is granted, the applicant shall have due regard to the recommendations of the Heritage and Planning Division of the DoEHLG.

### 17.3.6 Archaeological Assessment Requirements

- AH 15 To ensure that proposed developments that may, due to their size, location or nature, have implications for

archaeological heritage are subject to an archaeological assessment. Such an assessment will ensure that the development can be designed in such a way as to avoid or minimise any potential effects on the archaeological heritage. In all such cases the Council shall consult with the National Monuments Section of the Department of Environment, Heritage and Local Government (DoEHLG).

### 17.3.7 Archaeological/Heritage Objects

- AH 16 That in the absence of a designated repository in the county, defined in the Cultural Institutions Act 1997, all archaeological objects found should be deposited with the National Museum as they are the property of the State, as per the National Monuments Amendment Act 1994.

The Council will support the policy statement in Section 13 in relation to the provision of a museum in the County.

- AH 17 To protect items of heritage objects as defined by the Heritage Act<sup>4</sup>

## 17.4 (D) Graveyards/burial grounds

Many burial grounds are an important part of local heritage and often contain the standing remains of sites of earlier structures and also contain a great diversity of animal and plant life. Burial grounds, which are included in the Record of Monuments and Places (RMP), are afforded protection under Section 12 of the National Monuments (Amendment) Act 1994.

- AH 18 To protect the burial grounds identified in the RMP, in co-operation with the National Monuments Section of the Department of Environment, Heritage and Local Government (DoEHLG).
- AH 19 To establish an inventory of all Kildare artefacts lodged with the National Museum.

<sup>3</sup> The existence of a Preservation Order means that the Commissioner of Public Works undertake to preserve the monument, and that it is an offence under the National Monuments Acts to damage or deface it.

<sup>4</sup> Heritage Objects means objects over 25 years old which are works of art or of industry (including books, documents and other records, including genealogical records) of cultural importance.

Table 17.1 Natural Heritage Areas (Map 17.1 refers)

	Site Name	Site Code		Site Name	Site Code
1	Ballina Bog	00390	13	Kilteel Wood	01394
2	Ballynafagh Bog	00391	14	Liffey at Osberstown	01395
3	Ballynafagh Lake	01387	15	Liffey Bank at Athgarvan	01396
4	Barrow Valley at Tankardstown Bridge	00858	16	Liffey Valley Meander Belt	00393
5	Carbury Bog	01388	17	Mouds Bog	00395
6	Corballis Hill	01389	18	Pollardstown Fen	00396
7	Curragh	00392	19	Oakpark	00810
8	Derryvullagh Island	01390	20	Poulaphouca Reservoir	00731
9	Donadea Wood	01391	21	Red Bog	00397
10	Dunlavin Marches	01772	22	Royal Canal	02103
11	Grand Canal	02104	23	Rye Water Valley/Carlton	01398
12	Hodgestown Bog	01393			

Table 17.2 Special Areas of Conservation (Map 17.2 refers)

	Site Name	Designation	Site Code
1	Pollardstown Fen	cSAC	391
2	Ballynafagh Bog	cSAC	396
3	Ballynafagh Lake	cSAC	1387
4	Rye Water Valley at Carlton	cSAC	1398
5	Mouds Bog	pcSAC	395
6	River Barrow and Nore	pcSAC	2162
7	Red Bog	pcSAC	397

Table 17.3 Tree Protection Orders in Kildare

1	Clane	1987/1	OS 6"14
2	Ballymore Eustace	1991/1	OS 6"29
3	Clogheen (Moore Abbey)	1988/1	OS 6"28
4	Clongowes	1987/1	OS 6"14

Table 17.4 Sites of Geological Importance

	Site Name	Geological Interest	Location
1	Chair of Kildare	Precambrian - Devonian Palaeontology	Carrickanearla, Conlanstown, Cannonstown
2	Dunmurry Hill	Precambrian - Devonian Palaeontology	Dunmurry
3	Southern Curragh	Quaternary	Curragh
4	Glen Ding	Quaternary	Blessington, Athgarrett, Newtown Great, Newtown Park
5	Pollardstown Fen & Springs	Quaternary	Scarlettstown, Roseberry, Rathbride, Cornelscourt
6	Moorhill	Quaternary	Kilcullen
7	Ballykane Hill	Lower Carboniferous	Kilrainy
8	Carrick Hill, Edenderry	Lower Carboniferous	
9	Forenaghts Great	Devonian	Forenaghts Great
10	Cooldrinagh River Channels	Fluvial/Lacustrine Geomorphology	Cooldrinagh
11	Curragh Pumping Stations	Hydrogeology	Location within Army Barracks in the Curragh - precise position not available yet
12	Kilbrook Spring	Hydrogeology	Kilbrook
13	Louisa Bridge Spring	Hydrogeology	Leixlip
14	St Bridget's Well - Japanese Gardens	Hydrogeology	Kildare

Table 17.5 Major Sites of Archaeological Importance in State Ownership

Grange Castle	Grange West
Manorial House	Jigginstown
Castle, Church, Cross	Kilteel Upper
Castle	Maynooth
Ringfort	Mullaghreelan (Athy Forest)
High Crosses, Round Tower	Old Kilcullen
Round Tower, Church	Oughterard
Standing Stone	Punchestown
Church & Graveyard (Monastic Site)	Taghadoo
Round Tower	Taghadoo

Table 17.6 National Monuments which are subject to Preservation Order in County Kildare

No of P.O. Order	Monument	Townland	OS Map No	Effective Date of Order
88	Tumulus or Moat	Carrigeen	14	15/10/40
91	Moat	Ardscull	35	15/10/40
92	Broadleas Circle (Pipers Stones)	Broadleas Commons	29	15/10/40
93	Standing Stone Longstone	Broadleas Commons	29	15/10/40
94	Standing Stone	Cradockstown West	24	15/10/40
95	Ringfort & Standing Stone	Forenaghts Great	19	15/10/40
200	Dun Ailline	Knockaulin & Glebe N	28	31/05/54
14/15	Rectilinear Earthwork-Pudderhall Moat	Clownings	14	25/04/56
15/56	Ring-barrow	Grangebeg	29	02/05/56
16/56	Ring-barrow	Lackagh Beg	22	09/05/56
17/56	Motte	Rathmore East	20	16/05/56
16/70	Ringfort	Rathangan	17	08/10/70
9/71	Rath	Rathaskar	24:2	07/10/71
10/72	"The Ring" Earthwork	Sillagh	24:11	04/08/72
11/72	Monastic	Lullymore East	18:11	22/08/72
7/73	Standing Stone	Kilgowan	32:4	15/05/73
8/76	Two Ringforts	Brewel West	32	05/03/76
32/76	Stone Circle	Brewel West	32:12	17/07/76
1/77	Moated House Site	Ballykeelan	4:16	17/02/77
1/83	Killelton Quay	Killelton	37:5	24/02/83
1/99	Medieval Settlement	Ballymore Eustace East	29	

Table 17.7 Major Sites of Archaeological Importance in State Guardianship

Round Tower, Crosses	Castledermot
Furness Church	Forenaghts Great
Castle	Rathcoffey Demesne
St. John's Tower	Skenagun



## PRESERVATION AND RESTORATION OF HERITAGE ITEMS

*Note: \* Indicates that an item is divided between two or more ordnance survey six inch sheets.*

### Six Inch Sheet 1

Item (Description)	Location (Townland)	OS Sheet No.	Reference
Rectangular Enclosure	Kilrathmurry	1	KD001-001---
Enclosure	Ballynakill (Ballynadrumny ED)	1	KD001-002---
Rectangular Enclosure	Kilrathmurry	1	KD001-003---
Moated Site	Moyvalley	1	KD001-004---
Castle	Moyvalley	1	KD001-005---
Castle	Royal Oak	1	KD001-006---
Castle	Calf Field	1	KD001-007---
Motte	Clonard New	1	KD001-009---
Potential Site – Aerial Photo	Moyvalley	1	KD001-010---

Enclosure	Calfstown	3	KD003-009---
Ringfort (Rath \ Cashel)	Cadamstown	3	KD003-010---
Church And Graveyard	Mylerstown (Drehid ED)	3	KD003-011---
Tower House	Mylerstown (Drehid ED)	3	KD003-012---
Ringfort (Rath \ Cashel)	Mylerstown (Drehid ED)	3	KD003-013---
Church And Graveyard	Cadamstown	3	KD003-014---
Children's Burial Ground	Cadamstown	3	KD003-01501-
Cross Base	Cadamstown	3	KD003-01502-
Cross	Clonagh (Cadamstown ED)	3	KD003-01601-
Burial (5) Site	Clonagh (Cadamstown ED)	3	KD003-01602-
Castle Site	Clonagh (Cadamstown ED)	3	KD003-017---
Enclosure	Kilshanchoe	3	KD003-018---
Church And Graveyard	Ballynadrumny	3	KD003-019---
Moated Site possible	Clonagh (Cadamstown ED)	3	KD003-025---

Holy Well	Kilbrook	4	KD004-024---
Standing Stone	Killickaweeny	4	KD004-025---
Ecclesiastical Remains	Grange	4	KD004-026---
Enclosure	Kilbride	4	KD004-027---
Enclosure	Grange	4	KD004-028---
Earthwork	Ballykeelan	4	KD004-029---
Moated Site	Dunfieth	4	KD004-030---
Ecclesiastical Site/Remains	Killeighter	4	KD004-031---
Moated Site	Gorteen (Dunfieth ED)	4	KD004-032---
Rectangular Enclosure	Dysart	4	KD004-033---
Mound	Kilbrook	4	KD004-034---
Enclosure	Ballynakill (Cloncurry ED)	4	KD004-035---
Ringfort (Rath \ Cashel)	Johnstown (Cadamstown ED)	4	KD004-036---
Enclosure	Ballynakill (Cloncurry ED)	4	KD004-037---
Rectangular Enclosure	Kilbride	4	KD004-038---

### Six Inch Sheet 2

Item (Description)	Location (Townland)	OS Sheet No.	Reference
Ringfort (Rath \ Cashel)	Kilrathmurry	2	KD002-001---
Holy Well	Brackagh	2	KD002-002---
Well	Brackagh	2	KD002-003---
Graveyard	Brackagh	2	KD002-004---
Castle	Brackagh	2	KD002-005---
Holy Well	Grange West	2	KD002-006---
Tower House	Grange West	2	KD002-007---
Holy Well	Carrick (Carrick ED)	2	KD002-008---
Tower House	Carrick (Carrick ED)	2	KD002-009---
Church And Graveyard	Carrick (Carrick ED)	2	KD002-010---
Mound	Ballindoolin	2	KD002-011---
Togher	Ballindoolin/Killinagh	2	KD002-01201-
Moated Site	Ballindoolin	2	KD002-013---

### Six Inch Sheet 4

Item (Description)	Location (Townland)	OS Sheet No.	Reference
Cross Base	Johnstown (Cadamstown ED)	4	KD004-001---
Armorial Stone	Johnstown (Cadamstown ED)	4	KD004-002---
Architectural Fragment	Johnstown (Cadamstown ED)	4	KD004-003---
Stone Head	Gorteen (Dunfieth ED)	4	KD004-004---
Church And Graveyard	Dunfieth	4	KD004-00501-
Altar-Tomb	Dunfieth	4	KD004-00502-
Castle	Dunfieth	4	KD004-006---
Holy Well	Gorteen (Dunfieth ED)	4	KD004-007---
Ringfort (Rath \ Cashel)	Coolree (Dunfieth ED)	4	KD004-008---
Enclosure	Coolree (Dunfieth ED)	4	KD004-009---
Habitation Site	Mucklon	4	KD004-010---
Ringfort (Rath \ Cashel)	Mulgeeth	4	KD004-011---
Moated Site	Dunfieth	4	KD004-012---
Crannóg	Knockanally	4	KD004-014---
Enclosure	Knockanally	4	KD004-015---
Enclosure	Ovidstown (Cloncurry ED)	4	KD004-016---
Motte	Hortland	4	KD004-017---
Church Site And Graveyard	Hortland	4	KD004-018---
Castle	Hortland	4	KD004-019---
Enclosure	Ballyvoneen	4	KD004-020---
Settlement Shrunken Site	Cloncurry(Cl'y ED)(Ikeathy\ Oughter'y By) Ballyvoneen, Ballynakill (Cloncurry ED) Kilbrook	4	KD004-02101-
Well Site	Dunfieth	4	KD004-023---

### Six Inch Sheet 5

Item (Description)	Location (Townland)	OS Sheet No.	Reference
Rectangular Enclosure	Boycetown	5	KD005-001---
Church Site And Graveyard	Kilcock	5	KD005-002---
Enclosure Site	Branganstown	5	KD005-003---
Castle	Gragadder	5	KD005-004---
Ringfort (Rath \ Cashel)	Portgloriam	5	KD005-005---
Moated Site	Maws	5	KD005-006---
Enclosure	Pitchfordstown	5	KD005-007---
Castle Site	Laraghbryan East	5	KD005-008---
Church And Graveyard	Laraghbryan East	5	KD005-009---
Enclosure possible Site	Maynooth	5	KD005-010---
Enclosure Site	Maynooth	5	KD005-01101-
Trackway	Maynooth	5	KD005-01102-
Field System	Maynooth	5	KD005-012---
House Site	Collegeland	5	KD005-013---
Architectural Fragment	Maynooth	5	KD005-014---
Castle	Maynooth	5	KD005-015---
Church	Maynooth	5	KD005-016---
House – Medieval	Crinstown	5	KD005-018---

### Six Inch Sheet 3

Item (Description)	Location (Townland)	OS Sheet No.	Reference
Graveyard	Kilrathmurry	3	KD003-001---
Church Site And Graveyard	Kilrainy	3	KD003-002---
Castle	Killinagh	3	KD003-004---
Castle	Balrinnet	3	KD003-005---
Children's Burial Ground	Balrinnet	3	KD003-006---
Cemetery	Kilglass	3	KD003-007---
Church Site And Graveyard	Nurney (Kilrainy ED)	3	KD003-008---

## PRESERVATION AND RESTORATION OF HERITAGE ITEMS

## Six Inch Sheet 6

Item (Description)	Location (Townland)	OS Sheet No.	Reference
Well	Sion	6	KD006-001---
Castle Site	Confey	6	KD006-002---
Church and Graveyard	Confey	6	KD006-003---
Tower House	Confey	6	KD006-004---
Ecclesiastical Remains	Donaghmore	6	KD006-005---
Ringfort (Rath \ Cashel)	Kilmacredock Lower	6	KD006-006---
Church Site and Graveyard	Oldcarton	6	KD006-007---
House	Carton Demesne	6	KD006-009---
Holy Well	Carton Demesne	6	KD006-011---
Rectangular Enclosure	Donaghmore	6	KD006-012---
Holy Well	Carton Demesne	6	KD006-013---
Enclosure possible Site	Carton Demesne	6	KD006-014---
Holy Well Site	Carton Demesne	6	KD006-015---

## Six Inch Sheet 7

Item (Description)	Location (Townland)	OS Sheet No.	Reference
Tower House	Kinnafad	7	KD007-001---

## Six Inch Sheet 8

Item (Description)	Location (Townland)	OS Sheet No.	Reference
Archaeological Complex	Carbury	8	KD008-001---
Motte	Carbury	8	KD008-00101-
Castle	Carbury	8	KD008-00102-
Dwelling	Carbury	8	KD008-00103-
Landscape Feature	Carbury	8	KD008-00104-
Church and Graveyard	Carbury	8	KD008-00105-
Tumulus	Carbury	8	KD008-003---
Ring-Barrow	Carbury	8	KD008-004---
Ring-Barrow	Carbury	8	KD008-005---
Graveyard	Carbury	8	KD008-006---
Enclosure	Collinstown (Carbury ED)	8	KD008-007---
Tower House	Arckill	8	KD008-00801-
Field System	Arckill	8	KD008-00802-
Church and Graveyard	Arckill	8	KD008-009---
Ringfort (Rath \ Cashel)	Ballynamullagh	8	KD008-010---
Ringfort (Rath \ Cashel)	Drehid	8	KD008-011---

Holy Well	Demesne	8	KD008-012---
Enclosure Site	Clonkeen	8	KD008-013---
Castle Site	Clonkeen	8	KD008-014---
Ringfort (Rath \ Cashel)	Ballyhagan	8	KD008-015---
Ringfort (Rath \ Cashel)	Parsonstown (Windmill Cross ED)	8	KD008-016---
Enclosure	Arckill	8	KD008-017---
Memorial Slab	Carbury	8	KD008-018---
Rectangular Enclosure	Rathmore (Windmill Cross ED)	8	KD008-019---
Church	Collinstown (Carbury ED)	8	KD008-020---
Enclosure	Coolavacoose	8	KD008-022---
Ringfort (Rath \ Cashel)	Parsonstown (Windmill Cross ED)	8	KD008-023---
Rectangular Enclosure	Drehid	8	KD008-024---
Togher	Drehid	8	KD008-025--*
Togher	Drehid	8	KD008-026---
Togher	Drehid	8	KD008-027---
Togher	Timahoe West/Parsonstown (Windmill Cross ED)	8	KD008-02901-
Togher	Kilkeaskin/Loughnacush/ Timahoe West	8	KD008-03001-
Holy Well	Derrinturn	8	KD008-034---

## Six Inch Sheet 9

Item (Description)	Location (Townland)	OS Sheet No.	Reference
Enclosure Site	Mulgeeth	9	KD009-001---
Enclosure possible	Hortland	9	KD009-002---
Enclosure Site	Fanaghs	9	KD009-003---
Ringfort (Rath \ Cashel)	Fanaghs	9	KD009-004---
Ringfort (Rath \ Cashel)	Donadea	9	KD009-005---
Trackway(s)	Timahoe West	9	KD009-006---
Children's Burial Ground	Timahoe West	9	KD009-00601-
Enclosure	Coolmartin	9	KD009-007---
Church and Graveyard	Timahoe East	9	KD009-008---
Castle Site	Timahoe West	9	KD009-009---
Enclosure Site	Giltown (Timahoe North ED)	9	KD009-010---
Church and Graveyard	Dunmurrighill	9	KD009-011---
Metalworking Furnace	Dunmurrighill	9	KD009-012---
Standing Stone Site possible	Dunmurrighill	9	KD009-013---
Church	Donadea Demesne	9	KD009-014---
Tower House	Donadea Demesne	9	KD009-015---
Earthwork(s)	Kilmurry (Dunfieth ED)	9	KD009-016---
Togher	Drehid/Timahoe East	9	KD009-01701-
Togher	Timahoe West/Kileaskin	9	KD009-018--*

Togher	Timahoe West	9	KD009-019--*
Enclosure Site	Dunmurrighill	9	KD009-023---
Holy Well	Dunmurrighill	9	KD009-024---
Fulacht Fiadh Site	Kilmurry (Donadea ED)	9	KD009-025---
Earthwork Site	Dunmurrighill	9	KD009-026---

## Six Inch Sheet 10

Item (Description)	Location (Townland)	OS Sheet No.	Reference
Linear Earthwork	Ballyloughan/Ballybrack (Balraheen ED) Clonduff/Clonfert North/Clonferth South/ Graiguepottle	10	KD010-00101-
Linear Earthwork	Graiguepottle/Ballyloughan	10	KD010-00102-
Linear Earthwork	Clonduff	10	KD010-00103-
Linear Earthwork	Ballybrack (Balraheen ED)/ Ballyloughan	10	KD010-00104-
Linear Earthwork	Clonfert North/Ballyloughan	10	KD010-00105-
Linear Earthwork	Ballybrack (Balraheen ED)/ Ballyloughan	10	KD010-00107-
Ringfort (Rath \ Cashel)	Clonduff	10	KD010-002---
Enclosure(s) Site	Clonfert South	10	KD010-003---
Ringfort (Rath \ Cashel)	Derrinstown	10	KD010-004---
Enclosure	Donaghstown	10	KD010-005---
Field System	Donaghstown	10	KD010-006---
Enclosure	Dowdstown	10	KD010-007---
Field System	Moneycooly	10	KD010-008---
Church And Graveyard	Clonshanbo	10	KD010-009---
Ecclesiastical Remains	Clonshanbo/Farranadum (Balraheen ED)	10	KD010-010---
Field System	Baltracey (Balraheen ED)	10	KD010-011---
Church And Graveyard	Barreen	10	KD010-012---
Church And Graveyard	Cowanstown	10	KD010-013---
Holy Well	Cowanstown	10	KD010-01301-
Ecclesiastical Remains	Taghadoe	10	KD010-014---
Ring-Barrow Site	Raheen Old	10	KD010-015---
Ringfort (Rath \ Cashel)	Rathcoffey Demesne	10	KD010-016---
Potential Site – Aerial Photo	Cowanstown	10	KD010-017---
Castle	Rathcoffey Demesne	10	KD010-01801-
Gatehouse	Rathcoffey Demesne	10	KD010-01802-
Landscape Feature(s)	Rathcoffey Demesne	10	KD010-01803-
Well	Newtownmacabe	10	KD010-019---



## PRESERVATION AND RESTORATION OF HERITAGE ITEMS

Cemetery	Newtownmacabe/Barberstown Upper	10	KD010-020---
Linear Earthwork	Castlebrown or Clongowes	10	KD010-021---
Tower House	Barberstown	10	KD010-022---
Enclosure	Barberstown Lower	10	KD010-023---
Holy Well	Ardass Upper	10	KD010-024---
Ringfort (Rath \ Cashel)	Ardass Upper	10	KD010-025---
Ringfort (Rath \ Cashel)	Betaghstown	10	KD010-026---
Potential Site – Aerial Photo	Barberstown	10	KD010-027---
Enclosure Site	Roosk	10	KD010-028---
Potential Site – Aerial Photo	Graiguesallagh	10	KD010-029--
Potential Site – Aerial Photo	Baltracey (Balraheen ED)	10	KD010-031---
Enclosure possible Site	Castlebrown or Clongowes	10	KD010-032---
Enclosure possible Site	Clonagh (Straffan ED)	10	KD010-033---
Dwelling	Painestown (Balraheen ED)	10	KD010-034---
Potential Site - Map	Ardass Upper	10	KD010-036---
Henge Earthwork	Boherhole	10	KD010-037--

Six Inch Sheet 11

Item (Description)	Location (Townland)	OS Sheet No.	Reference
Field System	Kilmacredock Lower	11	KD011-001---
Church	Kilmacredock Upper	11	KD011-00201-
Graveyard Site	Kilmacredock Upper	11	KD011-00202-
Enclosure	Kilmacredock Upper	11	KD011-00203-
Holy Well	Newtown (Leixlip ED)	11	KD011-003---
Town	Leixlip/Leixlip Demesne/ Newtown (Leixlip ED)/St. Catherine's Park	11	KD011-00401-
Enclosure	Ardass Lower	11	KD011-005---
Church Site And Graveyard	Killadoon	11	KD011-006---
Holy Well	Leixlip	11	KD011-007---
Ringfort (Rath \ Cashel)	Ballygoran	11	KD011-008---
Ringfort (Rath \ Cashel)	Griffinrath	11	KD011-009---
Tumulus	Griffinrath	11	KD011-010---
Bridge Site	Parsonstown (Celbridge ED)/ Coneyburrow (Donaghcumper ED)/St. Wolstans	11	KD011-011---
Town	Castletown/Celbridge/Celbridge Abbey(Celbridge ED)/Oakleypark/ Donaghcumper	11	KD011-01201-
Church And Graveyard	Donaghcumper	11	KD011-013---
Priory	St. Wolstans	11	KD011-014---

Church	Ardass Lower	11	KD011-01501-
Enclosure	Ardass Lower	11	KD011-01502-
Castle Site	Simmonstown	11	KD011-016---
Bridge Site	Leixlip Demesne	11	KD011-017---
Mound	Leixlip Demesne	11	KD011-018---
Tower House Site	Newtown (Donaghcumper ED)	11	KD011-019---
Rectangular Enclosure Site	Griffinrath	11	KD011-020---
Church Site	Stacumny	11	KD011-021---
Mansion	Celbridge Abbey (Celbridge ED)	11	KD011-026---
Earthwork possible Site	Griffinrath	11	KD011-027---
Mansion	St. Wolstans	11	KD011-028---
Earthwork possible Site	Simmonstown	11	KD011-029---
Earthwork possible Site	Simmonstown	11	KD011-030---
Enclosure possible Site	Barnhall	11	KD011-031---
Earthwork possible Site	Kilmacredock Upper	11	KD011-032---

Six Inch Sheet 12

Item (Description)	Location (Townland)	OS Sheet No.	Reference
Graveyard	Kilpatrick (Kilpatrick ED)	12	KD012-001---
Togher	Ticknevin/Derrybrennan	12	KD012-00201-
Togher	Derrybrennan/Ballindoolin	12	KD012-00202-
Togher	Derrybrennan/Ballybrack (Kilpatrick ED)	12	KD012-00301-
Togher	Ballybrack (Kilpatrick ED)/ Derrybrennan	12	KD012-00302-
Togher	Derrybrennan/Lullymore West	12	KD012-00401-
Togher	Lullymore West/Derrybrennan	12	KD012-00402-
Rectangular Enclosure Site	Killinagh Upper	12	KD012-005---
Ecclesiastical Remains	Lullymore East	12	KD012-006---
Enclosure Site	Lullymore East	12	KD012-00601-
Enclosure Site	Lullymore East	12	KD012-00602-
Rectangular Enclosure Site	Lullymore East	12	KD012-00603-
Graveyard	Lullymore East	12	KD012-00604-
Church Site	Lullymore East	12	KD012-00605-
Togher	Barnaran	12	KD012-007---
Holy Well	Ticknevin	12	KD012-008---
Cross-Inscribed Stone	Lullymore West	12	KD012-010---
Church Site And Graveyard	Ticknevin	12	KD012-012---

Six Inch Sheet 13

Item (Description)	Location (Townland)	OS Sheet No.	Reference
Ringfort (Rath \ Cashel)	Coolearagh West	13	KD013-001---
Ringfort (Rath \ Cashel)	Coolearagh West	13	KD013-002---
Ringfort (Rath \ Cashel)	Garvoge	13	KD013-00301-
Field System	Garvoge	13	KD013-00302-
Trackway	Garvoge	13	KD013-004---
Church Site And Graveyard	Ballynafagh	13	KD013-005---
Enclosure	Ballynafagh	13	KD013-006---
Enclosure	Downings North	13	KD013-007---
Church And Graveyard	Downings North	13	KD013-008---
Holy Well	Downings North	13	KD013-009---
Ringfort (Rath \ Cashel)	Downings North	13	KD013-01001-
Annexe	Downings North	13	KD013-01002-
Ringfort (Rath \ Cashel)	Curryhills	13	KD013-011---
Ringfort (Rath \ Cashel)	Curryhills	13	KD013-012---
Ringfort (Rath \ Cashel)	Curryhills	13	KD013-013---
Font	Curryhills	13	KD013-014---
Ringfort (Rath \ Cashel)	Ballynagappagh (Clane ED)	13	KD013-015---
Tower House	Blackwood (Robertstown ED)	13	KD013-016---
Ringfort (Rath \ Cashel)	Graigues	13	KD013-017---
Ringfort (Rath \ Cashel)	Moods	13	KD013-018---
Priory	Killybegs Demesne	13	KD013-01901-
Church And Graveyard	Killybegs Demesne	13	KD013-01902-
Tower House	Ballyteige North	13	KD013-020---
Castle	Grangeclare West	13	KD013-021---
Ringfort (Rath \ Cashel)	Mylerstown (Robertstown ED)	13	KD013-022---
Church And Graveyard	Donore	13	KD013-023---
Enclosure	Lowtown (Kilmeage South ED)	13	KD013-024---

Six Inch Sheet 14

Item (Description)	Location (Townland)	OS Sheet No.	Reference
Ringfort (Rath \ Cashel)	Ballynagappagh (Clane ED)	14	KD014-001---
Ringfort (Rath \ Cashel)	Ballynagappagh (Clane ED)	14	KD014-002---
Enclosure	Ballynagappagh (Clane ED)	14	KD014-003---
Enclosure	Ballynagappagh (Clane ED)	14	KD014-004---
Earthwork	Ballynagappagh (Clane ED)	14	KD014-005---
Church And Graveyard	Mainham	14	KD014-006---
Motte And Bailey	Mainham	14	KD014-007---
Linear Earthwork	Castlebrown or Clongowes	14	KD014-00801*



## PRESERVATION AND RESTORATION OF HERITAGE ITEMS

Linear Earthwork	Castlebrown or Clongowes/		
	Ballyloughan	14	KD014-00802-
Enclosure	Ballynagappagh (Clane ED)	14	KD014-009---
Enclosure	Castlebrown or Clongowes	14	KD014-010---
Enclosure	Castlebrown or Clongowes	14	KD014-011---
Tower House	Richardstown	14	KD014-012---
Church And Graveyard	Straffan	14	KD014-013---
Ringfort (Rath \ Cashel)	Glebe (Straffan ED)	14	KD014-014---
Castle	Castledillon Lower	14	KD014-015---
Church Site And Graveyard	Castledillon Upper	14	KD014-016---
Motte	Ladycastle Lower	14	KD014-017---
Ringfort (Rath \ Cashel)	Loughanure Commons	14	KD014-018---
Cemetery	Clane	14	KD014-019---
Holy Well	Capdoo Commons	14	KD014-020---
Moated Site	Clownings (Bodenstown ED)	14	KD014-021---
Church And Graveyard	Whitechurch	14	KD014-02201-
Enclosure	Whitechurch	14	KD014-02202-
Field System	Whitechurch	14	KD014-02203-
Holy Well	Whitechurch	14	KD014-02204-
Architectural Fragment	Turnings Upper	14	KD014-023---
Enclosure	Turnings Upper	14	KD014-024---
Ringfort (Rath \ Cashel)	Hoganswood	14	KD014-025---
Town	Clane	14	KD014-02601-
Tower House	Sherlockstown	14	KD014-027---
Wayside Cross	Littlerath	14	KD014-028---
Enclosure	Bishopscourt Upper	14	KD014-029---
Barrow	Littlerath	14	KD014-030---
Tumulus	Firmount East (Clane ED)	14	KD014-032---
Earthwork	Blackhall (Bodenstown ED)	14	KD014-033---
Castle	Blackhall (Bodenstown ED)	14	KD014-034---
Ringfort (Rath \ Cashel)	Daars North	14	KD014-035---
Ringfort (Rath \ Cashel)	Daars South	14	KD014-036---
Ringfort (Rath \ Cashel)	Daars South	14	KD014-037---
Fulacht Fiadh	Daars South	14	KD014-038---
Motte	Longtown Demesne (Downings ED)	14	KD014-039---
Castle	Castlesize	14	KD014-040---
Church And Graveyard	Bodenstown	14	KD014-041---
Wayside Cross	Sherlockstown	14	KD014-042---
Church Site And Graveyard	Sherlockstown	14	KD014-043---
Enclosure	Irishstown Lower	14	KD014-044---
Castle	Castlebrown or Clongowes	14	KD014-045---
Earthwork	Alasty	14	KD014-050---
Ringfort (Rath \ Cashel)	Millicent Demesne	14	KD014-051---
Earthwork	Castlebrown or Clongowes	14	KD014-052---

## Six Inch Sheet 15

Item (Description)	Location (Townland)	OS Sheet No.	Reference
Enclosure	Reeves	15	KD015-001---
Tower House	Reeves	15	KD015-002---
Church Site And Graveyard	Clonaghilis	15	KD015-003---
Church And Graveyard	Lyons	15	KD015-004---
Castle	Lyons	15	KD015-005---
Enclosure	Lyons	15	KD015-006---
Settlement	Boston	15	KD015-00701-
House	Castlewarden North	15	KD015-008---
Motte And Bailey	Castlewarden North	15	KD015-00901-
Rectangular Enclosure	Castlewarden North	15	KD015-00902-
Ringfort (Rath \ Cashel)	Lyons	15	KD015-013---

## Six Inch Sheet 16

Item (Description)	Location (Townland)	OS Sheet No.	Reference
Potential Site – Aerial Photo	Coolelan	16	KD016-001---
Potential Site – Aerial Photo	Coolelan	16	KD016-002---
Potential Site – Aerial Photo	Ballysooghan North	16	KD016-003---
Potential Site – Aerial Photo	Ballysooghan North	16	KD016-004---

## Six Inch Sheet 17

Item (Description)	Location (Townland)	OS Sheet No.	Reference
Enclosure	Cappanargid	17	KD017-001---
Enclosure	Drumsru (Kilmeage North ED)	17	KD017-002---
Moated Site	Drumsru (Kilmeage North ED)	17	KD017-003---
Ringfort (Rath \ Cashel)	Cloncumber	17	KD017-004---
Enclosure	Cappanargid	17	KD017-005---
Enclosure	Cappanargid	17	KD017-006---
Church And Graveyard	Cappanargid	17	KD017-007---
Church	Cloncurry (Clon'y ED) (Offaly East By)	17	KD017-008---
Church Site And Graveyard	Feighcullen	17	KD017-00901-
Field System	Feighcullen	17	KD017-00902-
Enclosure	Newtown (Killinthomas ED)	17	KD017-010---
Town	Rathangan (Rathangan ED)	17	KD017-01101-

Holy Well	Rathangan Demesne	17	KD017-012---
Fulacht Fiadh	Kilmoney North	17	KD017-013---
Fulacht Fiadh	Kilmoney North	17	KD017-014---
Fulacht Fiadh	Kilmoney North	17	KD017-015---
Fulacht Fiadh	Kilmoney North	17	KD017-016---
Ringfort (Rath \ Cashel)	Kilmoney North	17	KD017-017---
Habitation Site	Kilmoney North	17	KD017-01801-
Earthwork	Kilmoney North	17	KD017-01802-
Castle	Drinnanstown North	17	KD017-019---
Field System	Mountprospect	17	KD017-020---
Tower House	Mountprospect	17	KD017-021---
Graveyard	Kiltaghan South	17	KD017-022---
Ringfort (Rath \ Cashel)	Rathangan Demesne	17	KD017-023---
Rectangular Enclosure	Rathangan Demesne	17	KD017-024---
Field System	Boherkill	17	KD017-02501-
Moated Site	Guidenstown North	17	KD017-026---
Rectangular Enclosure	Conlanstown	17	KD017-027---
Mound	Carrickanearla	17	KD017-02801-
Castle	Carrickanearla	17	KD017-02802-
Well	Carrickanearla	17	KD017-02803-
Cross	Christianstown	17	KD017-029---
Ringfort (Rath \ Cashel)	Rathangan Demesne	17	KD017-030---
Fulacht Fiadh	Mountprospect	17	KD017-031---
Enclosure	Kilmoney North	17	KD017-034---
Castle	Mountprospect	17	KD017-035---
Enclosure	Mountprospect	17	KD017-036---
Enclosure	Mountprospect	17	KD017-037---
Enclosure	Boherkill	17	KD017-038---
Church	Rathangan (Rathangan ED)	17	KD017-039---
Potential Site – Aerial Photo	Drumsru (Cloncurry ED)	17	KD017-042---
Potential Site – Aerial Photo	Drinnanstown North	17	KD017-043---
Potential Site – Aerial Photo	Rathangan (Rathangan ED)	17	KD017-044---
Potential Site – Aerial Photo	Killyguire	17	KD017-04501-
Potential Site – Aerial Photo	Killyguire	17	KD017-04502-
Potential Site – Aerial Photo	Killyguire	17	KD017-04503-
Potential Site – Aerial Photo	Kilmoney South	17	KD017-046---
Potential Site – Aerial Photo	Cloncurry (Clon'y ED) (Offaly East By)	17	KD017-047---

## PRESERVATION AND RESTORATION OF HERITAGE ITEMS

Six Inch Sheet 18

Item (Description)	Location (Townland)	OS Sheet No.	Reference
Church Site And Graveyard	Ballintine	18	KD018-001---
Earthwork	Ballintine	18	KD018-002---
Tower House	Kilmeage	18	KD018-003---
Ringfort (Rath \ Cashel)	Kilmeage	18	KD018-004---
Ringfort (Rath \ Cashel)	Grangeclare East	18	KD018-005---
Church And Graveyard	Rathernan	18	KD018-006---
Togher	Rathernan	18	KD018-007---
Holy Bush	Donore	18	KD018-008---
Church And Graveyard	Donore	18	KD018-00801*
Enclosure	Carragh	18	KD018-009---
Wayside Cross	Carragh	18	KD018-010---
Church And Graveyard	Carragh	18	KD018-011---
Wayside Cross	Carragh	18	KD018-012---
Enclosure	Dunbyrne	18	KD018-013---
Ecclesiastical Remains	Carrick (Rathernan ED)	18	KD018-014---
Holy Well	Carrick (Rathernan ED)	18	KD018-015---
Enclosure	Russellstown (Rathernan ED)	18	KD018-016---
Ringfort (Rath \ Cashel)	Derreens	18	KD018-017---
Graveyard	Baronstown West (Feighcullen ED)	18	KD018-01801-
Enclosure	Baronstown West (Feighcullen ED)	18	KD018-01802-
Church Site And Graveyard	Barrettstown (Oldconnell ED)	18	KD018-01901-
Holy Well	Barrettstown (Oldconnell ED)	18	KD018-01902-
House	Morristown Lower	18	KD018-020---
Tumulus	Carrick (Rathernan ED)	18	KD018-02101-
Cist	Carrick (Rathernan ED)	18	KD018-02102-
Potential Site – Aerial Photo	Barrettstown (Oldconnell ED)	18	KD018-02301-
Potential Site – Aerial Photo	Barrettstown (Oldconnell ED)	18	KD018-02302-
Potential Site – Aerial Photo	Barrettstown (Oldconnell ED)	18	KD018-02303-
Potential Site – Aerial Photo	Barnacrow	18	KD018-024---
Potential Site – Aerial Photo	Ballintine	18	KD018-025---
Potential Site – Aerial Photo	Ballintine	18	KD018-026---
Potential Site – Aerial Photo	Thomastown (Carragh ED)	18	KD018-027---
Potential Site – Aerial Photo	Thomastown (Carragh ED)	18	KD018-028---
Potential Site – Aerial Photo	Moortown (Ladytown ED)	18	KD018-029---
Potential Site – Aerial Photo	Carragh	18	KD018-030---
Potential Site – Aerial Photo	Oldtowndonore	18	KD018-031---
Potential Site – Aerial Photo	Oldtowndonore	18	KD018-03201-
Potential Site – Aerial Photo	Oldtowndonore	18	KD018-03202-
Potential Site – Aerial Photo	Stickins	18	KD018-033---
Potential Site – Aerial Photo	Yeomanstown	18	KD018-034---
Potential Site – Aerial Photo	Baronstown West (D.P.) (Feighcullen ED)	18	KD018-035---

Six Inch Sheet 19

Item (Description)	Location (Townland)	OS Sheet No.	Reference
Enclosure	Barrettstown (Donore ED)	19	KD019-00101-
Ring-Barrow	Barrettstown (Donore ED)	19	KD019-00102-
Tumulus	Barrettstown (Donore ED)	19	KD019-00103-
Church And Graveyard	Waterstown	19	KD019-002---
Tower House	Waterstown	19	KD019-003---
Enclosure	Osberstown	19	KD019-004---
Enclosure	Sherlockstown	19	KD019-005---
Church And Graveyard	Kerdiffstown	19	KD019-006---
Ringfort (Rath \ Cashel)	Greenhills (Kill ED)	19	KD019-007---
Town	Kill East (Kill ED)	19	KD019-00801-
Cist	Haynestown	19	KD019-009---
Enclosure	Killhill	19	KD019-010---
Church And Graveyard	Carragh	19	KD019-011--*
Bridge	Halverstown (Carragh ED)	19	KD019-012---
Earthwork	Osberstown	19	KD019-013---
Church And Graveyard	Palmerstown	19	KD019-014---
Castle	Hartwell Upper	19	KD019-015---
Earthwork	Osberstown	19	KD019-016---
Cemetery	Ploopluck	19	KD019-017---
Mound	Kerdiffstown	19	KD019-018---
Enclosure	Oldtown Demesne	19	KD019-019---
Holy Well	Oldtown Demesne	19	KD019-020---
Graveyard	Maudlings	19	KD019-021---
Enclosure	Forenaghts Great	19	KD019-02201-
Standing Stone	Forenaghts Great	19	KD019-02202-
Cist	Forenaghts Great	19	KD019-02203-
Cairn	Forenaghts Great	19	KD019-023---
Church And Graveyard	Forenaghts Great	19	KD019-02401-
Rock Scribing \ Art	Forenaghts Great	19	KD019-025---
Rock Scribing \ Art	Forenaghts Great	19	KD019-02501-
Church And Graveyard	Haynestown	19	KD019-026---
Gatehouse	Haynestown	19	KD019-027---
Fulacht Fiadh	Jigginstown	19	KD019-028---
Church	Jigginstown	19	KD019-029---
Town	Naas East	19	KD019-030---
Holy Well	Naas East	19	KD019-031---
Tower	Jigginstown	19	KD019-032---
House	Jigginstown	19	KD019-03301-
Enclosure	Jigginstown	19	KD019-03302-
Landscape Feature	Jigginstown	19	KD019-03303-
Tower House	Jigginstown	19	KD019-034---
Ringfort (Rath \ Cashel)	Ladytown	19	KD019-035---

Ringfort (Rath \ Cashel)	Tipper South	19	KD019-03601-
Souterrain	Tipper South	19	KD019-03602-
Ringfort (Rath \ Cashel)	Tipper South	19	KD019-037---
Cist	Tipper South	19	KD019-038---
Church And Graveyard	Tipper South	19	KD019-039---
Tumulus	Newtown (Rathmore ED)	19	KD019-040---
Standing Stone	Newtown (Rathmore ED)	19	KD019-041---
Church	Forenaghts Little	19	KD019-042---
Mound	Kill West	19	KD019-044---
Earthwork	Kill West	19	KD019-045---
Fulacht Fiadh	Tipper South	19	KD019-046---
Fulacht Fiadh	Tipper South	19	KD019-048---
Fulacht Fiadh	Tipper South	19	KD019-049---
Fulacht Fiadh	Tipper South	19	KD019-050---
Fulacht Fiadh	Tipper South	19	KD019-054---
Fulacht Fiadh	Tipper South	19	KD019-055---
Fulacht Fiadh	Killhill	19	KD019-056---
Enclosure	Killhill	19	KD019-057---
Cist	Haynestown	19	KD019-058---

Six Inch Sheet 20

Item (Description)	Location (Townland)	OS Sheet No.	Reference
Enclosure	Killhill	20	KD020-001---
Enclosure	Killhill	20	KD020-002---
Ringfort (Rath \ Cashel)	Rathgorragh	20	KD020-003---
Holy Well	Hartwell Lower	20	KD020-004---
Ring-Barrow	Kilteel Lower	20	KD020-005---
Linear Earthwork	Cupidstown	20	KD020-00802-
Settlement	Segravescastle	20	KD020-00901-
Gatehouse	Segravescastle	20	KD020-00902-
Dwelling	Segravescastle	20	KD020-00903-
Motte	Rathmore East	20	KD020-00904-
Church	Rathmore West	20	KD020-00905-
Burial	Rathmore East	20	KD020-00906-
Burial	Hartwell Lower	20	KD020-010---
Cemetery	Hartwell Upper	20	KD020-011---
Enclosure	Eadestown	20	KD020-012---
Enclosure	Wolfestown	20	KD020-013---
Tumulus	Caureen	20	KD020-014---
Cist	Hempstown Commons	20	KD020-01501-
Rock Scribing \ Art	Hempstown Commons	20	KD020-01502-
Rock Scribing \ Art	Kilwarden	20	KD020-018---
Potential Site – Aerial Photo	Cupidstownhill	20	KD020-019---

## PRESERVATION AND RESTORATION OF HERITAGE ITEMS

## Six Inch Sheet 21

Item (Description)	Location (Townland)	OS Sheet No.	Reference
Ecclesiastical Remains	Clogheen (Quinsborough ED)	21	KD021-00101-
Enclosure	Clogheen (Quinsborough ED)	21	KD021-00102-
Enclosure	Coolsickin or Quinsborough	21	KD021-003---
Enclosure	Mullaghroe Upper	21	KD021-004---
Burial	Mountrice	21	KD021-005---
Bridge	Coolnafearagh	21	KD021-006---
Enclosure	Mountrice	21	KD021-007---
Potential Site – Aerial Photo	Derrylea	21	KD021-00801-
Potential Site – Aerial Photo	Derrylea	21	KD021-00802-
Potential Site – Aerial Photo	Derrylea	21	KD021-00803-
Potential Site – Aerial Photo	Derrylea	21	KD021-00804-
Potential Site – Aerial Photo	Derrylea	21	KD021-00805-
Potential Site – Aerial Photo	Derrylea	21	KD021-009---
Potential Site – Aerial Photo	Derrylea	21	KD021-010---
Potential Site – Aerial Photo	Derrylea	21	KD021-011---
Potential Site – Aerial Photo	Mountrice	21	KD021-012---
Potential Site – Aerial Photo	Mullaghroe Upper	21	KD021-013---
Potential Site – Aerial Photo	Hybla or Ballyneage	21	KD021-01401-
Potential Site – Aerial Photo	Hybla or Ballyneage	21	KD021-01402-

## Six Inch Sheet 22

Item (Description)	Location (Townland)	OS Sheet No.	Reference
Hillfort	Dunmurry West	22	KD022-00101-
Enclosure	Dunmurry West	22	KD022-00102-
Enclosure	Guidenstown South	22	KD022-002---
Church Site And Graveyard	Dunmurry East	22	KD022-003---
Ringfort (Rath \ Cashel)	Dunmurry East	22	KD022-004---
Fulacht Fiadh	Friarstown (Dunmurry ED)	22	KD022-005---
Graveyard	Rathbride	22	KD022-007---
Ringfort (Rath \ Cashel)	Watergrange	22	KD022-008---
Ring-Ditch	Watergrange	22	KD022-009---
Enclosure	Watergrange	22	KD022-010---
Church And Graveyard	Knavinstown	22	KD022-011---
Earthwork	Kildare	22	KD022-012---
Fulacht Fiadh	Toghereen	22	KD022-013---
Ringfort (Rath \ Cashel)	Lackagh Beg	22	KD022-014---
Holy Well	Tobercocka	22	KD022-015---
Motte	Lackagh More	22	KD022-016---
Tower House	Lackagh More	22	KD022-017---

Church Site And Graveyard	Lackagh More	22	KD022-018---
Fulacht Fiadh	Lackagh Beg	22	KD022-019---
Earthwork	Lackagh Beg	22	KD022-020---
Ring-Barrow	Rathwalkin	22	KD022-021---
Wayside Cross	Crossmorris	22	KD022-022---
Rectangular Enclosure	Cherryville	22	KD022-023---
Burial	Kilnagornan	22	KD022-024---
Settlement Deserted	Greyabbey	22	KD022-032---
Holy Well	Tully East	22	KD022-033---
Church And Graveyard	Tully East	22	KD022-034---
Enclosure	Crossmorris	22	KD022-036---
Burial	Collaghknock Glebe	22	KD022-037---
Crannog	Lackagh More	22	KD022-038---
Wayside Cross	Curragh (Kildare ED)	22	KD022-039---
Enclosure	Curragh (Kildare ED)	22	KD022-040---
Ring-Barrow	Curragh (Kildare ED)	22	KD022-041---
Ring-Ditch	Curragh (Kildare ED)	22	KD022-042---
Ring-Ditch	Curragh (Kildare ED)	22	KD022-043---
Ring-Barrow	Curragh (Kildare ED)	22	KD022-044---
Ring-Ditch	Curragh (Kildare ED)	22	KD022-045---
Ring-Ditch	Curragh (Kildare ED)	22	KD022-046---
Barrow	Curragh (Kildare ED)	22	KD022-047---
Ring-Barrow	Curragh (Kildare ED)	22	KD022-048---
Ring-Barrow	Curragh (Kildare ED)	22	KD022-049---
Barrow	Curragh (Kildare ED)	22	KD022-050---
Linear Earthwork	Curragh (Kildare ED)	22	KD022-051--*
Barrow	Curragh (Kildare ED)	22	KD022-052---
Ringfort (Rath \ Cashel)	Curragh (Kildare ED)	22	KD022-053---
Friary	Friarstown (Dunmurry ED)	22	KD022-054---
Tumulus	Curragh (Kildare ED)	22	KD022-055---
Potential Site – Aerial Photo	Curragh (Kildare ED)	22	KD022-056---
Barrow	Curragh (Kildare ED)	22	KD022-057---
Barrow	Curragh (Kildare ED)	22	KD022-058---
Enclosure	Thomastown West	22	KD022-059---
Mound	Dunmurry East	22	KD022-063---
Barrow – Group	Curragh (Kildare ED)	22	KD022-065---
Archaeological Complex	Curragh (Kildare ED)	22	KD022-071--*

## Six Inch Sheet 23

Item (Description)	Location (Townland)	OS Sheet No.	Reference
Castle	Roseberry (Morristownbiller ED)	23	KD023-001---
Church And Graveyard	Ladytown	23	KD023-002---

Church And Graveyard	Pollardstown	23	KD023-003---
Ringwork	Pollardstown	23	KD023-004---
Cemetery	Pollardstown	23	KD023-005---
Enclosure	Pollardstown	23	KD023-006---
Ringfort (Rath \ Cashel)	Pollardstown	23	KD023-007---
Church Site And Graveyard	Morristownbiller	23	KD023-008---
Motte And Bailey	Morristownbiller	23	KD023-009---
Church And Graveyard	Oldconnell	23	KD023-011---
Motte And Bailey	Oldconnell	23	KD023-012---
Church	Lewinstown	23	KD023-013---
Mound	Pollardstown	23	KD023-014---
Standing Stone	Greatconnell	23	KD023-015---
Friary	Greatconnell	23	KD023-016---
Holy Well	Greatconnell	23	KD023-017---
Church And Graveyard	Herbertstown	23	KD023-018---
Mound	Ballymany	23	KD023-019---
Church	Ballymany	23	KD023-020---
Cemetery	Kilbelin	23	KD023-021---
Castle	Walshestown(Newbridge Rural ED)	23	KD023-022---
Castle	Walshestown(Newbridge Rural ED)	23	KD023-023---
Earthwork	Hillsborough	23	KD023-024---
Holy Well	Hillsborough	23	KD023-025---
Cemetery	Oldtown (Newbridge Rural ED)	23	KD023-026---
Cemetery	Brownstown (Carnalway ED)	23	KD023-027---
Non-Antiquity	Walshestown (Newbridge Rural ED)	23	KD023-028---
Church And Graveyard	Blackrath And Athgarvan	23	KD023-029---
Ringfort (Rath \ Cashel)	Rosetown (Newbridge Rural ED)	23	KD023-030---
Cemetery	Greenhills (Newbridge Rural ED)	23	KD023-031---
Tumulus	Greenhills (Newbridge Rural ED)	23	KD023-032---
Tumulus	Greenhills(Newbridge Rural ED)	23	KD023-033---
Castle	Greenhills (Newbridge Rural ED)	23	KD023-03401-
House	Greenhills (Newbridge Rural ED)	23	KD023-03402-
Ringfort (Rath \ Cashel)	Blackrath And Athgarvan	23	KD023-035---
Enclosure	Tully East	23	KD023-036---
Linear Earthwork	Curragh (Kildare ED)	23	KD023-03701-
Linear Earthwork	Curragh (Kildare ED)	23	KD023-03702-
Ring-Ditch	Curragh (Kildare ED)	23	KD023-038---
Ring-Ditch	Curragh (Kildare ED)	23	KD023-039---
Ring-Ditch	Curragh (Kildare ED)	23	KD023-040---
Ring-Barrow	Curragh (Kildare ED)	23	KD023-041---
Ringfort (Rath \ Cashel)	Curragh (Kildare ED)	23	KD023-042---
Ring-Barrow	Curragh (Kildare ED)	23	KD023-043---
Ring-Barrow	Curragh (Kildare ED)	23	KD023-044---
Enclosure	Curragh (Kildare ED)	23	KD023-045---
Enclosure	Curragh (Kildare ED)	23	KD023-046---

## PRESERVATION AND RESTORATION OF HERITAGE ITEMS

Enclosure	Curragh (Kildare ED)	23	KD023-047---
Ring-Barrow	Curragh (Kildare ED)	23	KD023-048---
Barrow	Curragh (Ballysax East ED)	23	KD023-049---
Enclosure	Curragh (Ballysax East ED)	23	KD023-050---
Linear Earthwork	Curragh (Ballysax East ED)	23	KD023-051---
Ring-Barrow	Curragh (Ballysax East ED)	23	KD023-052---
Enclosure	Curragh (Ballysax East ED)	23	KD023-053---
Enclosure	Curragh (Ballysax East ED)	23	KD023-054---
Enclosure	Curragh (Ballysax East ED)	23	KD023-055---
Enclosure	Curragh (Ballysax East ED)	23	KD023-056---
Enclosure	Curragh (Ballysax East ED)	23	KD023-057---
Ring-Barrow	Curragh (Ballysax East ED)	23	KD023-058---
Burial	Curragh (Kildare ED)	23	KD023-060---
Enclosure	Curragh (Kildare ED)	23	KD023-061---
Enclosure	Curragh (Ballysax East ED)	23	KD023-062---
Enclosure	Curragh (Ballysax East ED)	23	KD023-063---
Dwelling	Curragh (Kildare ED)	23	KD023-064---
Ring-Ditch	Greenhills (Newbridge Rural ED)	23	KD023-073---
Potential Site - Map	Curragh (Ballysax East ED)	23	KD023-074---
Castle	Tully East	23	KD023-075--*
Archaeological Complex	Curragh (Kildare ED)	23	KD023-076---

Six Inch Sheet 24

Item (Description)	Location (Townland)	OS Sheet No.	Reference
Enclosure	Rathasker	24	KD024-00101-
Castle	Rathasker	24	KD024-00102-
Castle	Killashee (Killashee ED)	24	KD024-002---
Ecclesiastical Remains	Killashee (Killashee ED)	24	KD024-003---
Church And Graveyard	Killashee (Killashee ED)	24	KD024-00301-
Round Tower	Killashee (Killashee ED)	24	KD024-00302-
Souterrain	Killashee (Killashee ED)	24	KD024-00303-
Holy Well	Killashee (Killashee ED)	24	KD024-004---
Ringfort (Rath \ Cashel)	Oldtown (Carnalway ED)	24	KD024-005---
Ring-Ditch	Swordlestown North	24	KD024-006---
Standing Stone	Craddockstown West	24	KD024-007---
Ring-Ditch	Swordlestown North	24	KD024-008---
Standing Stone	Punchestown Great	24	KD024-00901-
Cist	Punchestown Great	24	KD024-00902-
Ring-Ditch	Punchestown Great	24	KD024-010---
Tower House	Blackhall (Newtown ED)	24	KD024-011---
Ringfort (Rath \ Cashel)	Blackhall (Newtown ED)	24	KD024-012---
Church And Graveyard	Blackhall (Newtown ED)	24	KD024-013---

Enclosure	Stephenstown North	24	KD024-014---
Castle	Mylerstown (Carnalway ED)	24	KD024-015---
Castle	Mullacash Middle	24	KD024-016---
Castle	Flemingstown North	24	KD024-017---
Cemetery	Mullacash Middle	24	KD024-018---
Field System	Walshestown (Killashee ED)	24	KD024-01901-
Moated Site	Walshestown (Killashee ED)	24	KD024-01902-
Church And Graveyard	Commons (Newtown ED)	24	KD024-020---
Holy Well	Commons (Newtown ED)	24	KD024-021---
Graveyard	Stephenstown North	24	KD024-022---
Ringfort (Rath \ Cashel)	Stephenstown North	24	KD024-023---
Rectangular Enclosure	Mylerstown (Carnalway ED)	24	KD024-024---
Enclosure	Sillagh	24	KD024-025---
Motte And Bailey	Donode Big	24	KD024-026---
Motte And Bailey	Donode Little	24	KD024-026---
Barrow	Silliothill (Carnalway ED)	24	KD024-027---
Settlement Deserted	Harristown	24	KD024-02801*
Tower House	Barrettstown	24	KD024-029---
Castle	Oldtown (Carnalway ED)	24	KD024-030---
Ringfort (Rath \ Cashel)	Corbally (Newbridge Rural ED)	24	KD024-031---
Trackway	Tipperkevin	24	KD024-032---
Earthwork	Stephenstown North	24	KD024-033---
Cemetery	Brownstown (Carnalway ED)	24	KD024-034---
Holy Well	Newtown Great	24	KD024-035---
Castle	Punchestown Great	24	KD024-036---
Enclosure	Dowdenstown Great	24	KD024-037---
Potential Site – Aerial Photo	Stephenstown South	24	KD024-038---
Earthwork	Punchestown Great	24	KD024-039---
Enclosure	Swordlestown North	24	KD024-040---
Miscellaneous	Dowdenstown Little	24	KD024-041---
Miscellaneous	Greenhall Upper	24	KD024-042---
Castle	Bawnoge	24	KD024-043---
Standing Stone	Harristown	24	KD024-044---
Castle	Carnalway	24	KD024-045---
Linear Earthwork	Coughlanstown East	24	KD024-046---
Potential Site – Aerial Photo	Stephenstown South	24	KD024-04801-
Potential Site – Aerial Photo	Walterstown (Carnalway ED)	24	KD024-04901-
Potential Site – Aerial Photo	Dunnstown	24	KD024-05001-
Potential Site – Aerial Photo	Dunnstown	24	KD024-05101-
Potential Site – Aerial Photo	Dunnstown	24	KD024-05201-
Potential Site – Aerial Photo	Corbally (Newbridge Rural ED)	24	KD024-053---
Potential Site – Aerial Photo	Stephenstown North	24	KD024-054---

Six Inch Sheet 25

Item (Description)	Location (Townland)	OS Sheet No.	Reference
Ringfort (Rath \ Cashel)	Wolfestown	25	KD025-001---
Castle	Wolfestown	25	KD025-002---
Find	Athgarrett	25	KD025-003---
Find	Athgarrett	25	KD025-004---
Castle	Athgarrett	25	KD025-005---
Enclosure	Athgarrett	25	KD025-006---
Burial	Athgarrett	25	KD025-007---
Ring-Ditch	Newtownpark	25	KD025-008---
Graveyard	Kilmalum	25	KD025-009---
Hearth	Athgarrett	25	KD025-010---
Rectangular Enclosure	Kilmalum	25	KD025-011---
Potential Site - Map	Barrettstown (Oldconnell ED)	25	KD025-012---
Holy Well	Athgarrett	25	KD025-013---

Six Inch Sheet 26

Item (Description)	Location (Townland)	OS Sheet No.	Reference
Rectangular Enclosure	Mooreabbey Demesne	26	KD026-004---
Children's Burial Ground	Kill	26	KD026-005---
Graveyard	Lughill	26	KD026-006---
Rectangular Enclosure	Fasagh	26	KD026-007---
Moated Site	Fearmore	26	KD026-008---
Rectangular Enclosure	Kilpatrick (Ballybrackan ED)	26	KD026-009---
Church And Graveyard	Fasagh	26	KD026-010---
Holy Well	Riverstown	26	KD026-011---
Field System	Mooreabbey Demesne	26	KD026-012---
Holy Well	Mooreabbey Demesne	26	KD026-013---
Togher	Globeisland or Cloncarlin	26	KD026-014--*
Potential Site – Aerial Photo	Clogheen (Monasterevin ED)	26	KD026-015---
Potential Site – Aerial Photo	Monasterevin Bog	26	KD026-016---
Potential Site – Aerial Photo	Globeisland or Cloncarlin	26	KD026-017---
Potential Site – Aerial Photo	Ballyfarsoon	26	KD026-01801-
Potential Site – Aerial Photo	Clonegath	26	KD026-01901-
Potential Site – Aerial Photo	Grangecoor	26	KD026-020---
Potential Site – Aerial Photo	Lughill	26	KD026-021---
Potential Site – Aerial Photo	Killeen West	26	KD026-02201-



## PRESERVATION AND RESTORATION OF HERITAGE ITEMS

## Six Inch Sheet 27

Item (Description)	Location (Townland)	OS Sheet No.	Reference
Togher	Globeisland or Cloncarlin	27	KD027-00101-
Togher	Oghill	27	KD027-00102-
Graveyard	Oghill	27	KD027-002---
Castle	Ballygreany	27	KD027-003---
Mound	Grangebeg (Kildangan ED)	27	KD027-004---
Enclosure	Grangebeg (Kildangan ED)	27	KD027-005---
Enclosure	Mooretown	27	KD027-006---
Rectangular Enclosure	Fennor	27	KD027-007---
Rectangular Enclosure	Rathmuck	27	KD027-008---
Ringfort (Rath \ Cashel)	Rathmuck	27	KD027-009---
Holy Well	Brallistown Commons	27	KD027-01001-
Architectural Fragment	Brallistown Commons	27	KD027-01002-
Tumulus	Tully East	27	KD027-011---
Church And Graveyard	Duneany	27	KD027-012---
Castle	Duneany	27	KD027-013---
Church And Graveyard	Fasagh	27	KD027-014--*
Enclosure	Kildangan	27	KD027-015---
Castle	Kildangan	27	KD027-016---
Church Site And Graveyard	Kildangan	27	KD027-017---
Church	Ballyvarney	27	KD027-018---
Earthwork	Blackditch	27	KD027-019---
Enclosure	Rickardstown Upper (Harristown ED)	27	KD027-020---
Holy Well	Rickardstown Upper (Harristown ED)	27	KD027-021---
Enclosure	Lenagorra	27	KD027-022---
Church And Graveyard	Harristown Lower	27	KD027-023---
Enclosure	Harristown Lower	27	KD027-024---
Nunnery	Walterstown (Nurney ED)	27	KD027-025---
Castle	Walterstown (Nurney ED)	27	KD027-026---
Church And Graveyard	Nurney (Nurney ED)	27	KD027-027---
Castle	Nurney (Nurney ED)	27	KD027-028---
Enclosure	Nurney (Nurney ED)	27	KD027-029---
Mound	Nurney Demesne	27	KD027-030---
Enclosure	Kildoon	27	KD027-031---
Fulacht Fiadh	Balkinstown	27	KD027-032---
Fulacht Fiadh	Balkinstown	27	KD027-033---
Fulacht Fiadh	Balkinstown	27	KD027-034---
Enclosure	Kildoon	27	KD027-035---
Megalithic Structure	Grangebeg (Kildangan ED)	27	KD027-038---
Potential Site – Aerial Photo	Walterstown (Nurney ED)	27	KD027-039---
Potential Site – Aerial Photo	Walterstown (Nurney ED)	27	KD027-040---
Potential Site – Aerial Photo	Bohergoy Upper	27	KD027-041---

## Six Inch Sheet 28

Item (Description)	Location (Townland)	OS Sheet No.	Reference
Ring-Barrow	Curragh (Ballysax East ED)	28	KD028-001---
Tumulus	Curragh (Ballysax East ED)	28	KD028-002---
Ring-Ditch	Curragh (Ballysax East ED)	28	KD028-003---
Ring-Barrow	Curragh (Ballysax East ED)	28	KD028-004---
Ring-Barrow	Curragh (Ballysax East ED)	28	KD028-005---
Ring-Barrow	Curragh (Ballysax East ED)	28	KD028-006---
Ring-Barrow	Curragh (Ballysax East ED)	28	KD028-007---
Linear Feature	Curragh (Ballysax East ED)	28	KD028-008--*
Ring-Barrow	Curragh (Ballysax East ED)	28	KD028-009---
Ring-Barrow	Curragh (Ballysax East ED)	28	KD028-010---
Ring-Barrow	Curragh (Ballysax East ED)	28	KD028-011---
Ring-Barrow	Curragh (Ballysax East ED)	28	KD028-012---
Non-Antiquity	Curragh (Ballysax East ED)	28	KD028-013---
Mound	Curragh (Ballysax East ED)	28	KD028-014---
Ring-Barrow	Curragh (Ballysax East ED)	28	KD028-015---
Ring-Barrow	Curragh (Ballysax East ED)	28	KD028-016---
Barrow	Curragh (Ballysax East ED)	28	KD028-018---
Ring-Barrow	Curragh (Ballysax East ED)	28	KD028-019---
Ring-Barrow	Curragh (Ballysax East ED)	28	KD028-020---
Enclosure	Kinneagh	28	KD028-021---
Church And Graveyard	Castlemartin	28	KD028-022---
Altar-Tomb	Castlemartin	28	KD028-02201-
Tower House	Castlemartin	28	KD028-023---
Tumulus	Kilcullenbridge (Kilcullen ED)	28	KD028-024---
Holy Well	Kilcullenbridge (Kilcullen ED)	28	KD028-025---
Enclosure	Kilcullenbridge (Kilcullen ED)	28	KD028-026---
Enclosure	Kilcullenbridge (Kilcullen ED)	28	KD028-027---
Castle	Brownstown Great	28	KD028-028---
Enclosure	Brownstown Great	28	KD028-029---
Ringfort (Rath \ Cashel)	Ballysax Great	28	KD028-030---
Mound	Ballysax Great	28	KD028-031---
Church And Graveyard	Ballysax Great	28	KD028-032---
Mound	Ballysaxhills	28	KD028-033---
Earthwork	Ballysaxhills	28	KD028-034---
Barrow	Knockaulin	28	KD028-035---
Enclosure	Knockaulin	28	KD028-036---
Enclosure	Knockaulin	28	KD028-037---
Hillfort	Knockaulin	28	KD028-03801-
Holy Well	Knockaulin	28	KD028-03802-
Settlement	Knockaulin	28	KD028-03803-
Standing Stone	Knockaulin	28	KD028-03804-

Enclosure	Knockbounce	28	KD028-039---
Friary	Nicholastown (Kilcullen ED)	28	KD028-040---
Ringfort (Rath \ Cashel)	Logstown	28	KD028-041---
Church Site And Graveyard	Churchland East	28	KD028-042---
Castle	Tully East	28	KD028-043--*
Ringfort (Rath \ Cashel)	Martinstown (Ballyshannon ED)	28	KD028-044---
Enclosure	Ballysaxhills	28	KD028-045---
Enclosure	Ballysaxhills	28	KD028-046---
Tower House	Moortowncastle	28	KD028-047---
Tumulus	Oldkilcullen	28	KD028-048---
Settlement	Oldkilcullen	28	KD028-049---
Ringfort (Rath \ Cashel)	Crawnglass	28	KD028-050---
Rectangular Enclosure	Thomastown (Ballyshannon ED)	28	KD028-051---
Enclosure	Moortowncastle	28	KD028-052---
Ringfort (Rath \ Cashel)	Moortown (Ballysax East ED)	28	KD028-05301-
Graveyard	Moortown (Ballysax East ED)	28	KD028-05302-
Cemetery	Halverstown (Kilcullen ED)	28	KD028-054---
Cist	Halverstown (Kilcullen ED)	28	KD028-055---
Castle	Castlefish	28	KD028-056---
Graveyard	Gormanstown	28	KD028-057---
Archaeological Complex	Ballyshannon Demesne	28	KD028-058--*
Motte	Ballyshannon Demesne	28	KD028-05801-
Church	Ballyshannon Demesne	28	KD028-05802-
Star-Shaped Fort	Ballyshannon Demesne	28	KD028-05803*
Enclosure	Ballyfair	28	KD028-059---
Enclosure	Oldkilcullen	28	KD028-061---
Bridge	Kilcullenbridge (Carnalway ED)	28	KD028-062---
Burial	Ballysax Great	28	KD028-063---
House	Newabbey	28	KD028-066---
Archaeological Complex	Curragh (Ballysax East ED)	28	KD028-067--*
Archaeological Complex	Knockaulin	28	KD028-068---

## Six Inch Sheet 29

Item (Description)	Location (Townland)	OS Sheet No.	Reference
Ringfort (Rath \ Cashel)	Knockatippaun	29	KD029-001---
Moated Site	Cramersvalley	29	KD029-002---
Church And Graveyard	Brannockstown	29	KD029-003---
Enclosure	Grangemore	29	KD029-004---
Ecclesiastical Remains	Coghlanstown West	29	KD029-00501-
Enclosure	Coghlanstown West	29	KD029-00502-
Holy Well	Coghlanstown West	29	KD029-00503-
Cross	Coghlanstown West	29	KD029-006---

## PRESERVATION AND RESTORATION OF HERITAGE ITEMS

Lintelled Grave Cemetery	Coghlanstown East	29	KD029-007---
Enclosure	Ardinode East	29	KD029-008---
Enclosure	Ardinode East	29	KD029-009---
Bullaun Stone	Ballymore Eustace West	29	KD029-010---
Town	Ballymore Eustace East (Ballymore Eustace East. ED)	29	KD029-01101-
Enclosure	Bishopsland (Ballymore Eustace ED)	29	KD029-012---
Church And Graveyard	Gaganstown	29	KD029-013---
Standing Stone	Broadleas Commons	29	KD029-01401-
Barrow	Broadleas Commons	29	KD029-01402-
Ringfort (Rath \ Cashel)	Gilltown (Gilltown ED)	29	KD029-015---
Church And Graveyard	Gilltown (Gilltown ED)	29	KD029-016---
Castle	Boleybeg (Gilltown ED)	29	KD029-018---
Fulacht Fiadh	Boleybeg (Gilltown ED)	29	KD029-019---
Fulacht Fiadh	Boleybeg (Gilltown ED)	29	KD029-020---
Ring-Barrow	Ballybought (Gilltown ED)	29	KD029-02101-
Souterrain	Ballybought (Gilltown ED)	29	KD029-02102-
Church And Graveyard	Ballybought (Gilltown ED)	29	KD029-022---
Stone Circle	Broadleas Commons	29	KD029-023---
Earthwork	Broadleas Commons	29	KD029-024---
Earthwork	Broadleas Commons	29	KD029-025---
Cemetery	Kennycourt	29	KD029-026---
Ringfort (Rath \ Cashel)	Kennycourt	29	KD029-027---
Castle	Gormanstown	29	KD029-028---
Fulacht Fiadh	Grangebeg (Gilltown ED)	29	KD029-029---
Ringfort (Rath \ Cashel)	Alliganstown	29	KD029-030---
Ringfort (Rath \ Cashel)	Alliganstown	29	KD029-031---
Stone Circle	Whiteleas	29	KD029-032---
Ringfort (Rath \ Cashel)	Broadleas Commons	29	KD029-033---
Holy Well	Ballybought (Gilltown ED)	29	KD029-034---
Castle	Coghlanstown West	29	KD029-035---
Enclosure	Gormanstown	29	KD029-037---
Settlement Deserted	Harristown	29	KD029-03801-
Linear Earthwork	Bishopsland (Ballymore Eustace ED) Coghlanstown East Coghlanstown West	29	KD029-039---
Ringfort (Rath \ Cashel)	Moorhill	29	KD029-043---
Hearth	Gaganstown	29	KD029-046---
Miscellaneous	Gaganstown	29	KD029-047---
Bridge	Harristown	29	KD029-048---
Ring-Barrow	Grangebeg (Gilltown ED)	29	KD029-049---

## Six Inch Sheet 30

Item (Description)	Location (Townland)	OS Sheet No.	Reference
Rectangular Enclosure	Derryoughter West	30	KD030-001---
Castle	Cloney	30	KD030-002---
Church And Graveyard	Cloney	30	KD030-003---
Tower House	Kilberry	30	KD030-00401-
Bawn	Kilberry	30	KD030-00402-
Abbey	Kilberry	30	KD030-005---
Church And Graveyard	Kilberry	30	KD030-006---
Gatehouse	Kilberry	30	KD030-00701-
Bawn	Kilberry	30	KD030-00702-
Fortified House	Castlereban North	30	KD030-008---

## Six Inch Sheet 31

Item (Description)	Location (Townland)	OS Sheet No.	Reference
Holy Well	Boghall	31	KD031-001---
Enclosure	Balkinstown	31	KD031-002---
Ringfort (Rath \ Cashel)	Derrynine	31	KD031-003---
Enclosure	Rathconnellwood	31	KD031-00401-
Annexe	Rathconnellwood	31	KD031-00402-
Enclosure	Boley Great	31	KD031-00501-
Annexe	Boley Great	31	KD031-00502-
Ringfort (Rath \ Cashel)	Ardellis Lower	31	KD031-006---
Rectangular Enclosure	Boley Great	31	KD031-007---
Rectangular Enclosure	Boley Great	31	KD031-008---
Enclosure	Boley Great	31	KD031-009---
Rectangular Enclosure	Tawnrush	31	KD031-010---
Rectangular Enclosure	Boley Little	31	KD031-011---
Enclosure	Boley Little	31	KD031-012---
Enclosure	Cloney	31	KD031-013---
Church And Graveyard	Fontstown Lower	31	KD031-014---
Castle	Rathsilagh Upper	31	KD031-015---
Ringfort (Rath \ Cashel)	Rathsilagh Upper	31	KD031-016---
Rectangular Enclosure	Fontstown Lower	31	KD031-017---
Ringfort (Rath \ Cashel)	Fontstown Upper	31	KD031-018---
Rectangular Enclosure	Sheean (Kilberry ED)	31	KD031-019---
Church	Oldcourt (Bert ED)	31	KD031-02001-
Graveyard	Oldcourt (Bert ED)	31	KD031-02002-
Enclosure	Skerries North	31	KD031-021---
Enclosure	Skerries North	31	KD031-022---

Ringfort (Rath \ Cashel)	Ballynabarna	31	KD031-023---
Rectangular Enclosure	Rathgrumly	31	KD031-024---
Enclosure	Ballynabarna	31	KD031-025---
Ring-Barrow	Ballynabarna	31	KD031-026---
Graveyard	Kilmead	31	KD031-027---
Moated Site	Kilmead	31	KD031-028---
Moated Site	Bushypark	31	KD031-029---
Enclosure	Oldgrange (Monasterevin ED)	31	KD031-033---
Potential Site – Aerial Photo	Derrynine	31	KD031-034---
Potential Site - Map	Fearaun	31	KD031-035---
Potential Site – Aerial Photo	Youngstown	31	KD031-036---

## Six Inch Sheet 32

Item (Description)	Location (Townland)	OS Sheet No.	Reference
Tumulus	Borough	32	KD032-001---
Graveyard	Tippeen Lower	32	KD032-002---
Archaeological Complex	Ballyshannon Demesne	32	KD032-003---
Church	Ballyshannon Demesne	32	KD032-00303-
Star-Shaped Fort	Ballyshannon Demesne	32	KD032-00305-
Motte	Ballyshannon Demesne	32	KD032-00301-
Castle	Ballyshannon Demesne	32	KD032-00302-
Enclosure	Carrighill Lower	32	KD032-004---
Church And Graveyard	Davidstown (Ballyshannon ED)	32	KD032-005---
Holy Well	Davidstown (Ballyshannon ED)	32	KD032-006---
Ringfort (Rath \ Cashel)	Dalkinstown	32	KD032-007---
Enclosure	Kilgowan	32	KD032-008---
Enclosure	Kilgowan	32	KD032-009---
Enclosure	Kilgowan	32	KD032-010---
Castle	Kilgowan	32	KD032-011---
Standing Stone	Kilgowan	32	KD032-01201-
Cemetery	Kilgowan	32	KD032-01202-
Church And Graveyard	Castlefarm (Fontstown ED)	32	KD032-013---
Castle	Castlefarm (Fontstown ED)	32	KD032-014---
Enclosure	Bullhill	32	KD032-015---
Ringfort (Rath \ Cashel)	Gilbinstown	32	KD032-016---
Enclosure	Rathsilagh Upper	32	KD032-01701-
Field System	Rathsilagh Upper	32	KD032-01702-
Enclosure	Greatrath	32	KD032-018---
Tower House	Blackhall (Ballyshannon ED)	32	KD032-019---
Castle	Usk	32	KD032-020---
Church And Graveyard	Brewel West	32	KD032-021---
Ring-Barrow	Brewel West	32	KD032-022---

## PRESERVATION AND RESTORATION OF HERITAGE ITEMS

Barrow	Brewel West	32	KD032-023---
Ring-Barrow	Brewel West	32	KD032-024---
Ring-Barrow	Brewel West	32	KD032-025---
Enclosure	Brewel West	32	KD032-02601-
Stone Circle	Brewel West	32	KD032-02602-
Ringfort (Rath \ Cashel)	Usk	32	KD032-027---
Castle	Castlefarm (Fontstown ED)	32	KD032-028---
Ringfort (Rath \ Cashel)	Narraghmore	32	KD032-029---
Cross	Lipstown Lower	32	KD032-03001-
Graveyard	Lipstown Lower	32	KD032-03002-
Church Site And Graveyard	Blackrath	32	KD032-031---
Ringfort (Rath \ Cashel)	Blackrath	32	KD032-032---
Tower House	Blackrath	32	KD032-033---
Enclosure	Inchaquire	32	KD032-034---
Ringfort (Rath \ Cashel)	Inchaquire	32	KD032-035---
Enclosure	Inchaquire	32	KD032-036---
Church Site And Graveyard	Glassely	32	KD032-03701-
Altar-Tomb	Glassely	32	KD032-03702-
Cross	Glassely	32	KD032-03703-
Holy Well	Glassely	32	KD032-038---
Ringfort (Rath \ Cashel)	Battlemount	32	KD032-039---
Ecclesiastical Remains	Narraghmore Demesne	32	KD032-041---
Enclosure	Narraghmore Demesne	32	KD032-042---
Enclosure	Rahoonbeak	32	KD032-043---
Ecclesiastical Remains	Colbinstown	32	KD032-044---
Castle	Colbinstown	32	KD032-045---
Tower House	Calverstown	32	KD032-04701-
House	Calverstown	32	KD032-04702-
House	Greatrath	32	KD032-049---
Earthwork	Baronsland	32	KD032-050---
Rock Scribing \ Art	Kilgowan	32	KD032-051---

## Six Inch Sheet 33

Item (Description)	Location (Townland)	OS Sheet No.	Reference
Ringfort (Rath \ Cashel)	Grangebeg (Gilltown ED)	33	KD033-001---
Ringfort (Rath \ Cashel)	Grangebeg (Gilltown ED)	33	KD033-002---
Enclosure	Grangebeg (Gilltown ED)	33	KD033-003---
Barrow	Gilbinstown	33	KD033-004---
Enclosure	Gilbinstown	33	KD033-005---
Hearth	Gilbinstown	33	KD033-006---

## Six Inch Sheet 34

Item (Description)	Location (Townland)	OS Sheet No.	Reference
Ringfort (Rath \ Cashel)	Castlereban South	34	KD034-001---
Mound	Castlereban South	34	KD034-00201-
Burial	Moatstown	34	KD034-003---
Tower House	Castlemitchell North	34	KD034-004---
Church And Graveyard	Raheenadeeragh	34	KD034-005---
Earthwork	Churchtown South	34	KD034-006---
Enclosure	Courtstown East	34	KD034-007---
Enclosure	Courtstown East	34	KD034-008---
Enclosure	Courtstown East	34	KD034-009---
Enclosure	Courtstown East	34	KD034-010---
Enclosure	Courtstown East	34	KD034-011---
Enclosure	Courtstown East	34	KD034-01201-
Annexe	Courtstown East	34	KD034-01202-
Enclosure	Courtstown West	34	KD034-013---
Rectangular Enclosure	Coolroe	34	KD034-014---

## Six Inch Sheet 35

Item (Description)	Location (Townland)	OS Sheet No.	Reference
Enclosure	Srowland	35	KD035-001---
Earthwork	Milltown (Athy Rural ED)	35	KD035-002---
Church And Graveyard	Tyrrellstown	35	KD035-00301-
Holy Well	Tyrrellstown	35	KD035-00302-
Enclosure	Srowland	35	KD035-00401-
Field System	Srowland	35	KD035-00402-
Rectangular Enclosure	Clogorow	35	KD035-005---
Enclosure	Clogorow	35	KD035-006---
Moated Site	Smallford	35	KD035-007---
Enclosure	Ardscull	35	KD035-008---
Rectangular Enclosure	Ardscull	35	KD035-009---
Settlement Deserted	Ardscull	35	KD035-01002-
Enclosure	Aghanure	35	KD035-011---
Church Site And Graveyard	Ardscull	35	KD035-01201-
Enclosure	Ardscull	35	KD035-01202-
Settlement Deserted	Ardscull	35	KD035-01203-
Children's Burial Ground	Ardscull	35	KD035-013---
Castle	Belview	35	KD035-014---
Enclosure	Courtstown East	35	KD035-015---
Enclosure	Cardington Demesne	35	KD035-016---

Enclosure	Prusselstown	35	KD035-01701-
Field System	Prusselstown	35	KD035-01702-
Rectangular Enclosure	Prusselstown	35	KD035-01703-
Graveyard	Geraldine	35	KD035-018---
Enclosure	Geraldine	35	KD035-01901-
Field System	Geraldine	35	KD035-01902-
Enclosure	Russellstown (Athy Rural ED)	35	KD035-02001-
Field System	Russellstown (Athy Rural ED)	35	KD035-02002-
Castle	Townparks (Athy West Urban ED)	35	KD035-021---
Town	Athy	35	KD035-022---
Enclosure	Woodstock South	35	KD035-023---
Rectangular Enclosure	Woodstock South	35	KD035-024---
Ringfort (Rath \ Cashel)	Shanrath East	35	KD035-025---
Tower House	Inch	35	KD035-026---
Mound	Inch	35	KD035-027---
Enclosure	Ballycullane	35	KD035-028---
Church	Turnerstown	35	KD035-02901-
Graveyard	Turnerstown	35	KD035-02902-
Church Site And Graveyard	Burtown Big	35	KD035-030---
Enclosure	Ardrew	35	KD035-031---
Settlement	Ardree/ Coney Burrow (Athy Rural ED.)	35	KD035-03201-
Enclosure	Aghanure	35	KD035-033---
Rectangular Enclosure	Bray Lower	35	KD035-034---
Rectangular Enclosure	Bray Lower	35	KD035-035---
Church And Graveyard	Nicholastown (Grangemellon ED)	35	KD035-036---
Enclosure	Nicholastown (Grangemellon ED)	35	KD035-037---
Church And Graveyard	Nicholastown (Grangemellon ED)	35	KD035-038---
Ringfort (Rath \ Cashel)	Burtown Big	35	KD035-039---
Enclosure	Foxhill	35	KD035-040---
Tumulus	Burtown Big	35	KD035-041---
Burial	Gallowshill	35	KD035-04501-
Burial	Gallowshill	35	KD035-04502-
Mound	Geraldine	35	KD035-047---
Potential Site – Aerial Photo	Salisbury	35	KD035-048---
Burial	Bleach	35	KD035-049---

## Six Inch Sheet 36

Item (Description)	Location (Townland)	OS Sheet No.	Reference
Enclosure	Battlemount	36	KD036-001---
Rectangular Enclosure	Mullamast	36	KD036-002---
Ringfort (Rath \ Cashel)	Mullamast	36	KD036-003---

PRESERVATION AND RESTORATION OF HERITAGE ITEMS

Tumulus	Boleybeg (Narraghmore ED)	36	KD036-004---
Graveyard	Moyleabbey	36	KD036-005---
Ecclesiastical Remains	Colbinstown	36	KD036-006--*
Rectangular Enclosure	Colbinstown	36	KD036-00701-
Castle	Colbinstown	36	KD036-00702-
Ringfort (Rath \ Cashel)	Mullamast	36	KD036-008---
Barrow	Mullamast	36	KD036-009---
Ringfort (Rath \ Cashel)	Mullamast	36	KD036-010---
Barrow	Mullamast	36	KD036-011---
Barrow	Mullamast	36	KD036-012---
Cist	Mullamast	36	KD036-01201-
Barrow	Mullamast	36	KD036-013---
Barrow	Mullamast	36	KD036-014---
Standing Stone	Mullamast	36	KD036-017---
Rectangular Enclosure	Mullamast	36	KD036-019---
Graveyard	Ballitore	36	KD036-020---
Enclosure	Ballitore	36	KD036-021---
Souterrain	Portersize	36	KD036-022---
Barrow	Timolin	36	KD036-023---
Ringfort (Rath \ Cashel)	Timolin	36	KD036-024---
Monastic Complex	Timolin	36	KD036-02501-
Castle	Timolin	36	KD036-026---
Standing Stone	Timolin	36	KD036-02701-
Cist	Timolin	36	KD036-02702-
Church And Graveyard	Timolin	36	KD036-028---
Armorial Stone	Timolin	36	KD036-029---
Enclosure	Moone	36	KD036-030---
Ecclesiastical Remains	Moone	36	KD036-031---
Tower House	Moone	36	KD036-032---
Enclosure	Moone	36	KD036-033---
Ringfort (Rath \ Cashel)	Moone	36	KD036-03401-
Cist	Timolin	36	KD036-036---
Cist	Timolin	36	KD036-037---
Holy Well	Moone	36	KD036-043---
Potential Site - Map	Mullamast	36	KD036-044---
Potential Site - Map	Mullamast	36	KD036-045---
Fortified House	Castlereban North	30	KD030-008---

Six Inch Sheet 37

Item (Description)	Location (Townland)	OS Sheet No.	Reference
Enclosure	Ardree	37	KD037-001---
Ringfort (Rath \ Cashel)	Grangerosnolvan Lower	37	KD037-002---

Ringfort (Rath \ Cashel)	Grangerosnolvan Lower	37	KD037-003---
Enclosure	Grangerosnolvan Upper	37	KD037-004---
Enclosure	Grangerosnolvan Upper	37	KD037-00501-
Field System	Grangerosnolvan Upper	37	KD037-00502-
Enclosure	Grangerosnolvan Upper	37	KD037-006---
Enclosure	Grangerosnolvan Upper	37	KD037-007---
Rectangular Enclosure	Grangerosnolvan Upper	37	KD037-008---
Tumulus	Grangemellon	37	KD037-009---
Gatehouse	Grangemellon	37	KD037-010---
Castle	Grangemellon	37	KD037-011---
Church Site And Graveyard	Rosetown (Grangemellon ED)	37	KD037-012---
Enclosure	Kilkea Lodge Farm	37	KD037-01301-
Tumulus	Kilkea Lower	37	KD037-014---
Enclosure	Kilkea Lower	37	KD037-015---
Enclosure	Kilkea Lodge Farm	37	KD037-016---
Settlement Deserted	Kilkea Demesne	37	KD037-017---
Motte	Kilkea Demesne	37	KD037-01701-
Castle	Kilkea Demesne	37	KD037-01702-
Church And Graveyard	Kilkea Demesne	37	KD037-01703-
Burial	Kilkea Demesne	37	KD037-01704-
Inscribed Stone	Kilkea Demesne	37	KD037-01705-
Enclosure	Mullaghreelan	37	KD037-018---
Enclosure	Beaconstown	37	KD037-019---
Holy Well	Grangemellon	37	KD037-020---
Church	Kilkea Lower	37	KD037-021---
Trackway	Mullaghreelan	37	KD037-022---
Field System	Mullaghreelan	37	KD037-02301-
Trackway	Mullaghreelan	37	KD037-02302-
Urn Burial	Mullaghreelan	37	KD037-024---
Ringfort (Rath \ Cashel)	Mullaghreelan	37	KD037-025--*
Enclosure	Levitstown (Grangemellon ED)	37	KD037-026---
Enclosure	Levitstown (Grangemellon ED)	37	KD037-027---
Enclosure	Levitstown (Grangemellon ED)	37	KD037-028---
Enclosure	Levitstown (Grangemellon ED)	37	KD037-029---
Enclosure	Levitstown (Grangemellon ED)	37	KD037-030---
Enclosure	Beaconstown	37	KD037-03101-
Earthwork	Beaconstown	37	KD037-032---
Earthwork	Beaconstown	37	KD037-033---
Enclosure	Kilkea Upper	37	KD037-034---
Field System	Kilkea Upper	37	KD037-035---
Field System	Kilkea Upper	37	KD037-036---
Field System	Kilkea Upper	37	KD037-03701-
Enclosure	Kilkea Upper	37	KD037-03801-
Field System	Kilkea Upper	37	KD037-03802-
Enclosure	Kilkea Upper	37	KD037-039---

Rectangular Enclosure	Levitstown (Dunmanoge ED)	37	KD037-04001-
Annexe	Levitstown (Dunmanoge ED)	37	KD037-04002-
Enclosure	Levitstown (Dunmanoge ED)	37	KD037-04101-
Annexe	Levitstown (Dunmanoge ED)	37	KD037-04102-
Enclosure	Levitstown (Dunmanoge ED)	37	KD037-042---
Enclosure	Levitstown (Dunmanoge ED)	37	KD037-043---
Enclosure	Levitstown (Dunmanoge ED)	37	KD037-044---
Barrow	Levitstown (Dunmanoge ED)	37	KD037-045---
Enclosure	Levitstown (Dunmanoge ED)	37	KD037-046---
Enclosure	Levitstown (Dunmanoge ED)	37	KD037-047---
Tower House	Castleroe West	37	KD037-048---
Ringfort (Rath \ Cashel)	Castleroe East	37	KD037-049---
Enclosure	Hallahoise	37	KD037-050---
Ring-Barrow	Hallahoise	37	KD037-051---
Potential Site – Aerial Photo	Levitstown (Dunmanoge ED)	37	KD037-052---

Six Inch Sheet 38

Item (Description)	Location (Townland)	OS Sheet No.	Reference
Church And Graveyard	Belan	38	KD038-001---
Castle	Belan	38	KD038-002---
Holy Well	Belan	38	KD038-003---
Ringfort (Rath \ Cashel)	Moone	38	KD038-004---
Standing Stone	Simonstown West	38	KD038-005---
Church And Graveyard	Killelan	38	KD038-006---
Rectangular Enclosure	Commonstown	38	KD038-007---
Ringfort (Rath \ Cashel)	Collin	38	KD038-008---
Rectangular Enclosure	Coolrake	38	KD038-009---
Enclosure	Ballynamony	38	KD038-01001-
Field System	Ballynamony	38	KD038-01002-
Field System	Kilkea Lower	38	KD038-01003-
Enclosure	Kilkea Lower	38	KD038-011---
Enclosure	Kilkea Lower	38	KD038-012---
Enclosure	Ballyvass	38	KD038-013---
Enclosure	Belan	38	KD038-014---
Enclosure	Hobartstown West	38	KD038-015---
Enclosure	Hobartstown West	38	KD038-016---
Enclosure	Hobartstown West	38	KD038-017---
Enclosure	Hobartstown West	38	KD038-018---
Tower House	Bolton	38	KD038-01901-
Columbarium	Bolton	38	KD038-01902-
Ringfort (Rath \ Cashel)	Coolrake	38	KD038-020---
Ringfort (Rath \ Cashel)	Davidstown Demesne	38	KD038-021---



## PRESERVATION AND RESTORATION OF HERITAGE ITEMS

Ringfort (Rath \ Cashel)	Davidstown Demesne	38	KD038-022---
Trackway	Mullaghreelan	38	KD038-023--*
Rectangular Enclosure	Hobartstown West	38	KD038-02401-
Annexe	Hobartstown West	38	KD038-02402-
Hillfort	Hughstown	38	KD038-02501-
Tumulus	Hughstown	38	KD038-02502-
Habitation Site	Hughstown	38	KD038-026---
Enclosure	Hobartstown West	38	KD038-027---
Ringfort (Rath \ Cashel)	Hughstown	38	KD038-028---
Enclosure	Belan	38	KD038-029---
Enclosure	Mullaghreelan	38	KD038-03001-
Trackway	Mullaghreelan	38	KD038-03002-
Tumulus	Ballyvass	38	KD038-031---
Castle	Hobartstown West	38	KD038-032---
Church	Hobartstown West	38	KD038-03301-
Enclosure	Hobartstown West	38	KD038-03302-
Field System	Hobartstown West	38	KD038-03303-
Rectangular Enclosure	Mullaghreelan	38	KD038-034---
Ringfort (Rath \ Cashel)	Mullaghreelan	38	KD038-035---
Ringfort (Rath \ Cashel)	Mullaghreelan	38	KD038-036---
Church	Ballyvass	38	KD038-037---
Rectangular Enclosure	Grangeford	38	KD038-038---
Rectangular Enclosure	Marshalstown	38	KD038-039---
Ringfort (Rath \ Cashel)	Moatavanny	38	KD038-040---
Enclosure	Ballynacarrick Lower	38	KD038-041---
Ringfort (Rath \ Cashel)	Woodlands East	38	KD038-042---
Enclosure	Woodlands East	38	KD038-043---
Earthwork	Woodlands East	38	KD038-044---
Town	Castledermot	38	KD038-045--*
Earthwork	Saintjohns	38	KD038-046---
Castle	Corballis	38	KD038-047---
Church And Graveyard	Corballis	38	KD038-048---
Moated Site	Tankardstown	38	KD038-049---
Ringfort (Rath \ Cashel)	Carrigeen North	38	KD038-050---
Enclosure	Bolton	38	KD038-051---
Trackway	Mullaghreelan	38	KD038-052--*
Holy Well	Saintjohns	38	KD038-053---
Barrow	Simonstown West	38	KD038-056---
Enclosure	Aylmerstown	38	KD038-057---
Enclosure	Aylmerstown	38	KD038-058---
Fulacht Fiadh	Bolton	38	KD038-060---
Miscellaneous	Ballyvass	38	KD038-062---
Potential Site – Aerial Photo	Belan	38	KD038-063---
Potential Site – Aerial Photo	Belan	38	KD038-064---
Standing Stone	Sheriffhill	38	KD038-065---

## Six Inch Sheet 39

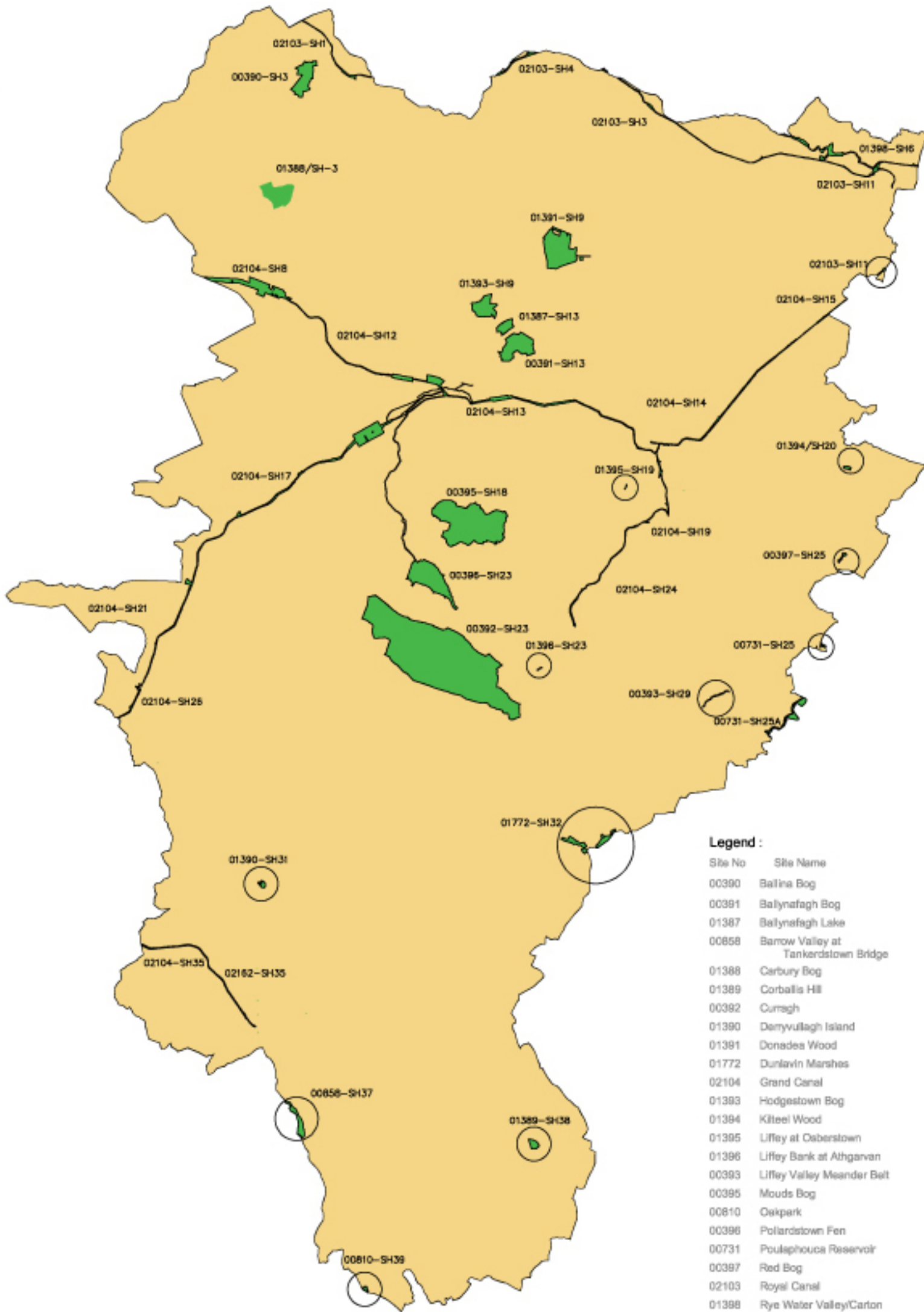
Item (Description)	Location (Townland)	OS Sheet No.	Reference
Cemetery	Maganey Lower	39	KD039-001---
Cist	Maganey Lower	39	KD039-00101-
Enclosure	Maganey Lower	39	KD039-002---
Enclosure	Castleroe West	39	KD039-003---
Enclosure	Newtownpilsworth	39	KD039-00401-
Field System	Newtownpilsworth	39	KD039-00402-
Settlement Deserted	Dunmanoge	39	KD039-005---
Church And Graveyard	Dunmanoge	39	KD039-006---
Rectangular Enclosure	Newtownallen	39	KD039-007---
Enclosure	Prumpelstown Upper	39	KD039-008---
Enclosure	Prumpelstown Upper	39	KD039-009---
Enclosure	Prumpelstown Upper	39	KD039-010---
Enclosure	Prumpelstown Upper	39	KD039-011---
Enclosure	Prumpelstown Upper	39	KD039-012---
Enclosure	Gotham	39	KD039-013---
Church And Graveyard	Ballaghmoon	39	KD039-014---
Rectangular Enclosure	Ballaghmoon	39	KD039-015---
Enclosure	Gortenvacan	39	KD039-01601-
Field System	Gortenvacan	39	KD039-01602-
Enclosure	Ballaghmoon	39	KD039-017---
Enclosure	Ballaghmoon	39	KD039-018---
Enclosure	Ballaghmoon	39	KD039-019---
Enclosure	Ballaghmoon	39	KD039-020---
Enclosure	Ballaghmoon	39	KD039-021---
Enclosure	Ballaghmoon	39	KD039-022---
Enclosure	Ballaghmoon Castle	39	KD039-023---
Enclosure	Knocknagee	39	KD039-024---
Enclosure	Knocknagee	39	KD039-02501-
Field System	Knocknagee	39	KD039-02502-
Cist	Gortenvacan	39	KD039-026---
Enclosure	Prumpelstown Upper	39	KD039-027---
Enclosure	Prumpelstown Upper	39	KD039-028---
Trackway	Prumpelstown Upper	39	KD039-029---
Rectangular Enclosure	Prumpelstown Upper	39	KD039-030---
Trackway	Prumpelstown Upper	39	KD039-031---
Field System	Knocknagee	39	KD039-032---
Trackway	Knocknagee	39	KD039-033---
Rectangular Enclosure	Newtownpilsworth	39	KD039-034---
Rectangular Enclosure	Dunmanoge	39	KD039-035---
Miscellaneous	Castleroe East	39	KD039-036---

## Six Inch Sheet 40

Item (Description)	Location (Townland)	OS Sheet No.	Reference
Enclosure	Woodlands West	40	KD040-001---
Cist	Halfmiletown	40	KD040-003---
Enclosure	Dairyfarm	40	KD040-004---
Holy Well	Abbeyland (Castledermot ED)	40	KD040-005---
Ringfort (Rath \ Cashel)	Davidstown (Pilsworth)	40	KD040-006---
Enclosure	Davidstown (Pilsworth)	40	KD040-007---
Enclosure	Knockpatrick	40	KD040-008---
Rectangular Enclosure	Knockpatrick	40	KD040-009---
Graveyard	Knockpatrick	40	KD040-01001-
Holy Well	Knockpatrick	40	KD040-01002-
Cemetery	Graney West	40	KD040-011---
Ringfort (Rath \ Cashel)	Coltstown (Graney ED)	40	KD040-012---
House	Knockpatrick	40	KD040-013---
Holy Well	Graney East	40	KD040-014---
Nunnery	Graney East	40	KD040-015---
Enclosure	Knockfield	40	KD040-016---
Ringfort (Rath \ Cashel)	Knockfield	40	KD040-017---
Ecclesiastical Remains	Prumpelstown Lower	40	KD040-018---
Enclosure	Prumpelstown Upper	40	KD040-019---
Enclosure	Prumpelstown Upper	40	KD040-020---
Ringfort (Rath \ Cashel)	Barnhill West	40	KD040-021---
Enclosure Site	Bigbog	40	KD040-022---
Enclosure Site	Ballyvannan	40	KD040-023---
Ringfort (Rath \ Cashel) poss.	Coltstown (Graney ED)	40	KD040-024---
Ringfort (Rath \ Cashel)	Knocknacree	40	KD040-025---
Ringfort (Rath \ Cashel)	Knocknashannagh	40	KD040-026---
Ringfort (Rath \ Cashel)	Knocknashannagh	40	KD040-027---
Moated Site	Ballyraggan	40	KD040-028---
Castle	Gortenvacan	40	KD040-029---
Mound	Gortenvacan	40	KD040-02901-
Rectangular Enclosure	Gortenvacan	40	KD040-030---
Church	Ballyhade	40	KD040-031---
Graveyard	Ballyhade	40	KD040-032---
Mound	Knocknacree	40	KD040-03301-
Well	Knocknacree	40	KD040-03302-
Enclosure	Ballycullane Upper	40	KD040-034---
Ringfort (Rath \ Cashel)	Ballycullane Lower	40	KD040-035---
Castle	Newtown (Graney ED)	40	KD040-036---
House	Ballyraggan	40	KD040-037---
Stone Sculpture	Knockpatrick	40	KD040-038---
Enclosure	Prumpelstown Upper	40	KD040-039---

Standing Stone	Ballyraggan	40	KD040-040---
Cist	Knockfield	40	KD040-041---
Castle	Graney West	40	KD040-042---
Mill	Graney West	40	KD040-043---
Cross	Knockpatrick	40	KD040-044---
Trackway	Prumpelstown Upper	40	KD040-045--*
Potential Site – Aerial Photo	Ballycullane Lower	40	KD040-046---
Potential Site – Aerial Photo	Halfmiletown	40	KD040-047---
Potential Site – Aerial Photo	Johnstown South	40	KD040-048---
Potential Site – Aerial Photo	Davidstown (Pilsworth)	40	KD040-049---
Potential Site – Aerial Photo	Broadstown	40	KD040-050---





**Legend :**

Site No	Site Name
00390	Ballina Bog
00391	Ballynafagh Bog
01387	Ballynafagh Lake
00858	Barrow Valley at Tankerstown Bridge
01388	Carbury Bog
01389	Corballis Hill
00392	Curnagh
01390	Derryvullagh Island
01391	Donadea Wood
01772	Dunlavin Marshes
02104	Grand Canal
01393	Hodgestown Bog
01394	Kilteel Wood
01395	Liffey at Caberstown
01396	Liffey Bank at Athgarvan
00393	Liffey Valley Meander Belt
00395	Mouds Bog
00810	Oakpark
00396	Pollardstown Fen
00731	Poulephouca Reservoir
00397	Red Bog
02103	Royal Canal
01398	Rye Water Valley/Carton

SH Denotes 6 Inch OS Map



**KILDARE COUNTY COUNCIL  
PLANNING DEPARTMENT  
St. MARY'S NAAS**

**County Development Plan 2005-2011  
Proposed Natural Heritage Areas**

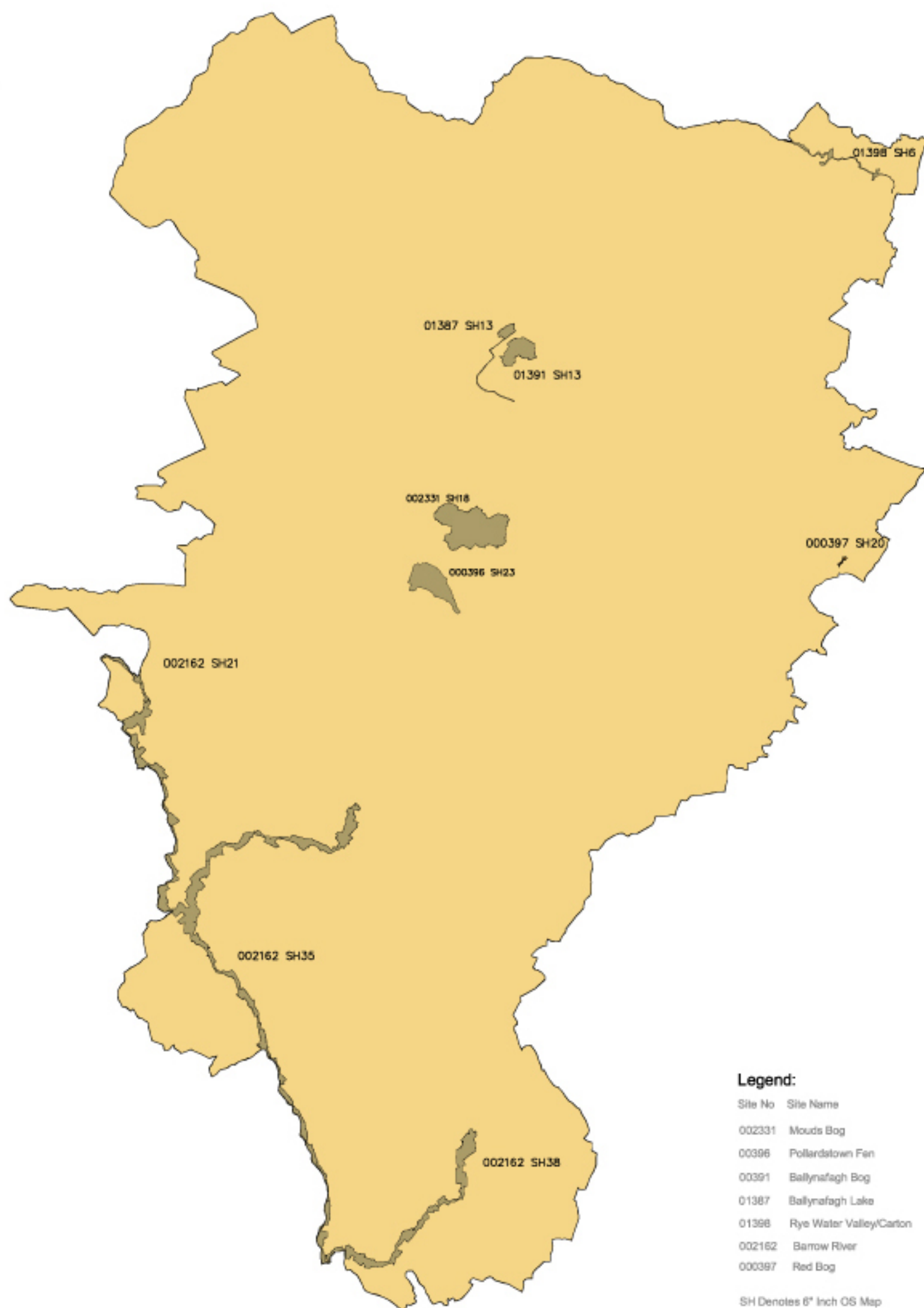
Scale: N.T.S

Map Ref: 17.1

© Ordnance Survey Ireland.  
All rights reserved.  
Licence No.: 2004/07CCMA  
(Kildare County Council)

Date: May 2005

Drg No:200/05/145



**KILDARE COUNTY COUNCIL**  
**PLANNING DEPARTMENT**  
**St. MARY'S NAAS**

**County Development Plan 2005-2011**  
**Special Areas of Conservation**

**Scale:** N.T.S


**Map Ref:** 17.2

© Ordnance Survey Ireland.  
All rights reserved.  
Licence No.: 2004/07CCMA  
(Kildare County Council)

**Date:** May 2005

**Drg No:** 200/05/146





**Legend :**



Denotes The Location of  
National Site or Monument

**County Development Plan 2005-2011  
Sites and Monuments Records**

<b>Scale:</b> N.T.S	<b>Map Ref:</b> 17.3	© Ordnance Survey Ireland. All rights reserved. Licence No.: 2004/07CCMA (Kildare County Council)
<b>Date:</b> May 2005	<b>Drg No:</b> 200/05/147	