



- GENERAL NOTES
1. ALL DIMENSIONS ARE IN MILLIMETRES UNLESS NOTED OTHERWISE
  2. ONLY WRITTEN DIMENSIONS SHALL BE USED. NO DIMENSIONS SHALL BE SCALED FROM THE DRAWINGS
  3. ALL LEVELS ARE IN METRES AND ARE TO MALIN HEAD DATUM
  4. ALL COORDINATES ARE IN METRES AND ARE TO IRISH TRANSVERSE MERCATOR
  5. DRAWINGS ARE TO BE READ IN CONJUNCTION WITH THE SPECIFICATION

LEGEND :

 DIVERSION ROUTE FROM THE N52 NATIONAL SECONDARY ROAD VIA KELLS ON THE R147 THROUGH NAVAN AND ON THE R162 VIA WILKINSTOWN TO THE N52 NATIONAL SECONDARY ROAD SOUTH OF NOBBER - TOTAL LENGTH OF DIVERSION 33 km

 1 DENOTES LOCATION ON THE DIVERSION ROUTE AS DESCRIBED IN APPENDIX 1/17 OF THE SPECIFICATION


Status		ISSUED FOR TENDER			
Title		Structure MH-N52-003.00 Owenroe River Bridge PROPOSED ROAD DIVERSION			
Size	Original Scale	Drawn	Checked	Authorised	
A1	1:75,000	AOS	CP	MJ	
Status	Drawing Number	Date		Rev	
T	5139130/ST10/DR/2050	02/10/15		B	



Project Notes  
1. ATKINS NOT TO BE HELD LIABLE FOR THE USE OF THIS DATA ON ANY PROJECT OTHER THAN THE LEINSTER BRIDGES REHABILITATION CONTRACT - 2015 PROJECT  
2. © ORDNANCE SURVEY IRELAND LICENSE. NR. AR 0082515. ORDNANCE SURVEY IRELAND & GOVERNMENT OF IRELAND

T	ISSUED FOR TENDER	11/15	MJ	B	TENDER AMENDMENT NR.4	AOS	11/15	CP	MJ
T	ISSUED FOR TENDER	10/15	MJ	A	FIRST ISSUE	AOS	10/15	CP	MJ
Stat	Purpose of Issue	Date	Auth	Rev	Description	By	Date	Chk'd	Auth

**ATKINS**  
**WS Atkins Ireland Limited**  
Consulting Engineers, Unit 2B,  
2200 Cork Airport Business Park, Co. Cork.  
Tel: (+353) 021 4290300  
Fax: (+353) 021 4290360  
www.atkinsglobal.com

  
Project  
Leinster Bridges Rehabilitation  
Contract - 2015 - Part 2  
LONGFORD, MEATH and ROSCOMMON  
BRIDGES REHABILITATION WORKS CONTRACT