






|   |   |  |  |  |  |                     |
|---|---|--|--|--|--|---------------------|
| <b>NOTES:</b><br>© ORDNANCE SURVEY IRELAND, LICENSE No. 2010/26/CCMA/KildareCountyCouncil             |                   | <b>KILDARE COUNTY COUNCIL</b>  |  | <b>PROJECT: Proposed junction improvements</b>                                       |  | <b>E/3542/a</b>     |
|   |   | <b>Roads Design Department</b>   |  | <b>DRAWING: Johnstown</b>  |  |                     |
|   |   | Áras Cill Dara, Devoy Park, Naas, Co. Kildare  |  | <b>Scale: 1:250</b>  |  |                     |
|   |   | MR. MICHAEL O'LEARY B.E., MIEI<br>DIRECTOR OF SERVICE<br>Roads, Transportation & Public Safety |  | MR. JOHN COPPINGER, BE, MIEI<br>SENIOR ENGINEER<br>Roads & Transportation Department |  |                     |
|  Proposed kerb line |  Proposed footpath |  |  | <b>Date: Sept 2012</b>   |  | <b>Drawn By: MD</b> |
|  Existing kerb line |  Existing footpath |  |  |  |  |                     |