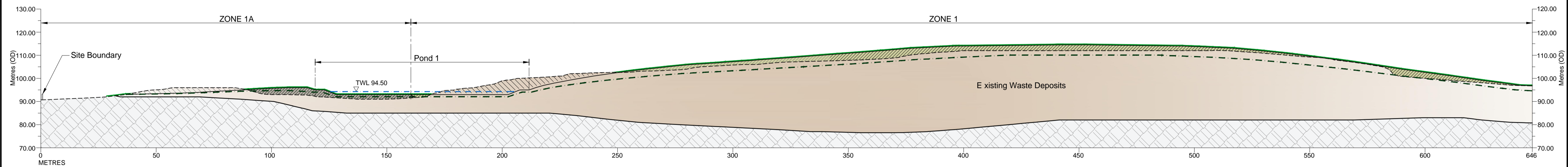
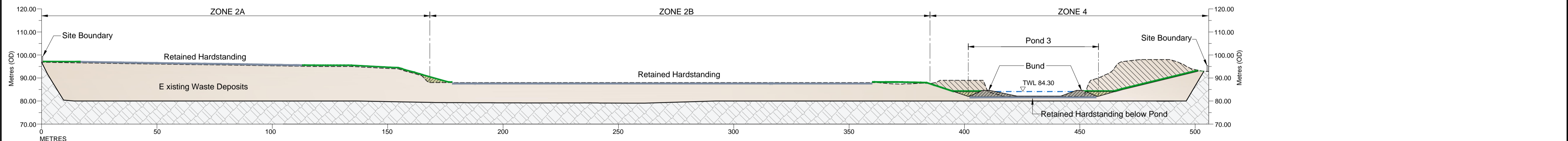


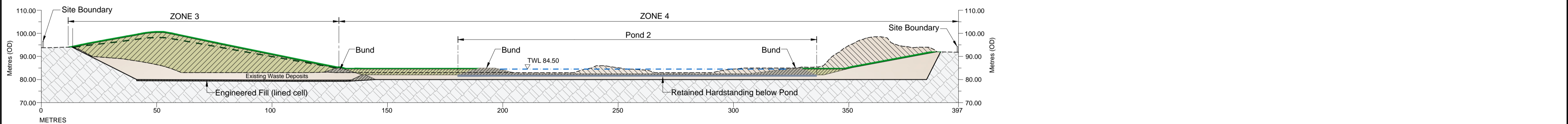
Based on Ordnance Survey Ireland data and reproduced under Ordnance Survey Ireland Licence Number "2016/26/CCMA/Kildare County Council". Unauthorised reproduction infringes Ordnance Survey Ireland and Government of Ireland copyright.



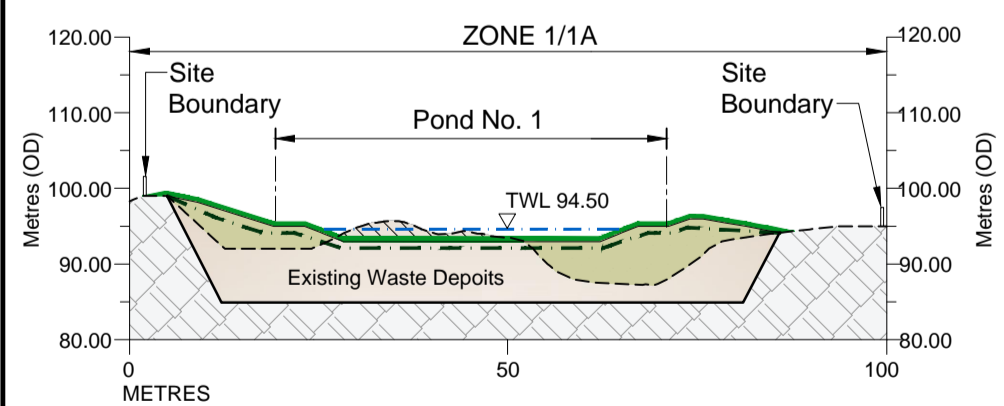
SECTION A-A'



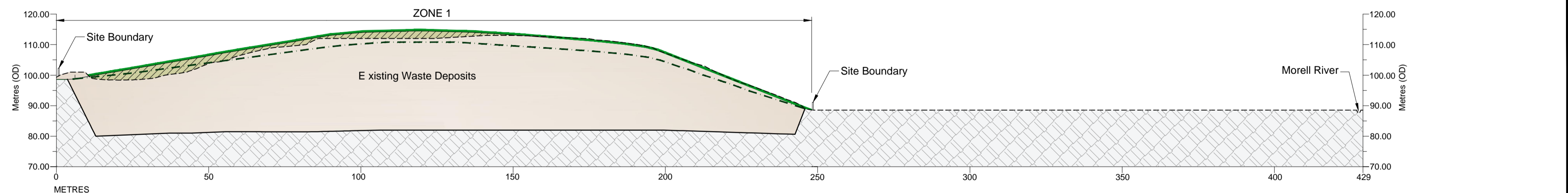
SECTION B-B'



SECTION C-C'



SECTION D-D'



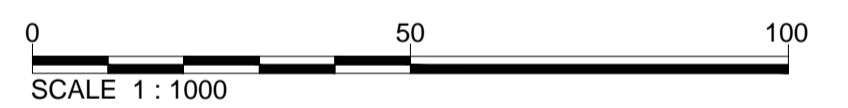
SECTION E-E'

KEY:

	Existing Ground Profile
	Base of Waste Profile
	Remediation Capping Profile
	Retained Hardstanding Restoration Profile
	Post Settlement Surface Profile
	Pond Top Water Level
	Existing Waste Deposits
	Areas of Cut (Waste)
	Areas of Fill
	Areas of Fill (Engineered)
	Natural Strata

NOTE:

- For location of sections see Drawing No's. 32EW5604-00-001 (Figure 4.1), 32EW5604-00-022 (Figure 4.4) and 32EW5604-00-023 (Figure 4.5).
- Levels to metres OD (Malin Head).



2	07/08/2017	EIAR SUBMISSION	AR	CD	CD	RR
1	30/06/2017	EIAR SUBMISSION	KMA	CD	CD	RR
0	21/11/2016	EIS SUBMISSION	AR	JB	CD	RR
Rev	Rev. Date	Purpose of revision	Drawn	Checked	Rev'd	Appr'd



JACOBS
Jacobs, Merrion House, Merrion Road, Dublin 4
Tel: +353 (1) 269 5666
www.jacobs.com

Client
 Kildare County Council
Comhairle Contae Chill Dara

Project
**KERDIFFSTOWN LANDFILL
REMEDIATION PROJECT**

Drawing title
**FIGURE 4.6
CROSS SECTIONS
FOR THE PROPOSED PROJECT
(SHEET 1 OF 2)**

Drawing status
EIAR SUBMISSION

Scale: 1:1000 @ A1
 Jacobs No.: 32EW5604
 Client no.: 6286

Drawing number
32EW5604-00-024

Rev
2

This drawing is not to be used in whole or part other than for the intended purpose and project as defined on this drawing. Refer to the contract for full terms and conditions.