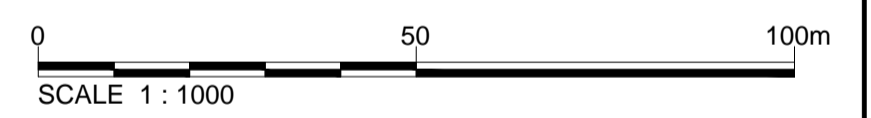
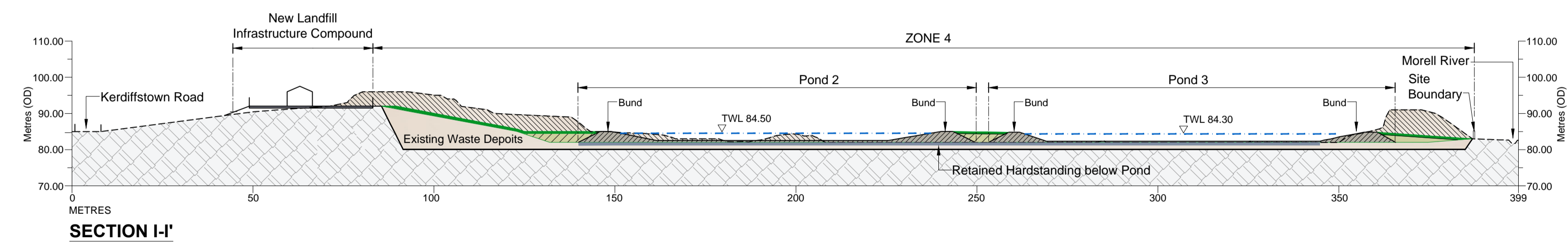
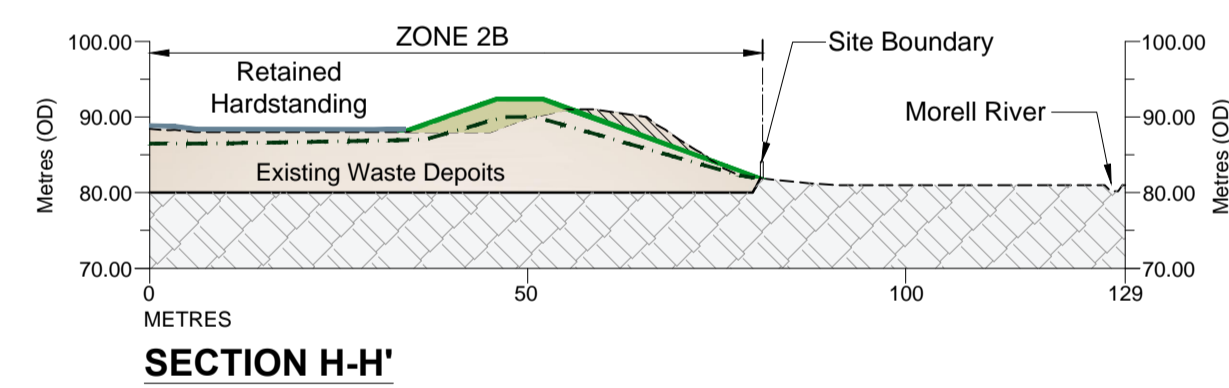
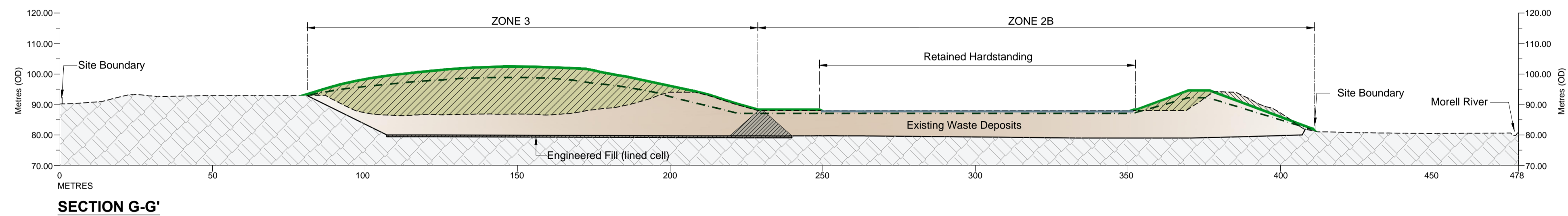



Based on Ordnance Survey Ireland data and reproduced under Ordnance Survey Ireland Licence Number "2016/26/CMA/Kildare County Council". Unauthorised reproduction infringes Ordnance Survey Ireland and Government of Ireland copyright.

KEY:

- Existing Ground Profile
- Base of Waste Profile
- Remediation Capping Profile
- Retained Hardstanding Restoration Profile
- Post Settlement Surface Profile
- Pond Top Water Level
- Existing Waste Deposits
- Areas of Cut (Waste)
- Areas of Fill (Engineered)
- Natural Strata

1. For location of sections see Drawing No's. 32EW5604-00-001 (Figure 4.1), 32EW5604-00-022 (Figure 4.4) and 32EW5604-00-023 (Figure 4.5).
2. All Levels to metres OD (Malin Head).



2	07/08/2017	EIAR SUBMISSION	AR	CD	CD	RR
1	30/06/2017	EIAR SUBMISSION	KMA	CD	CD	RR
0	21/11/2016	EIS SUBMISSION	AR	JB	CD	RR
Rev	Rev. Date	Purpose of revision	Drawn	Checked	Rev'd	Approved

JACOBS

Jacobs, Merrion House, Merrion Road, Dublin 4
Tel: +353(1)269 5666
www.jacobs.com

Client
 Kildare County Council
Comhairle Contae Chill Dara

Project
**KERRIFFSTOWN LANDFILL
REMEDIATION PROJECT**

Drawing title
**FIGURE 4.7
CROSS SECTIONS
FOR THE PROPOSED PROJECT
(SHEET 2 OF 2)**

Drawing status
EIAR SUBMISSION

Scale 1:2000 @A1
Jacobs No. 32EW5604
Client no. 6286

Drawing number **32EW5604-00-025** Rev **2**

This drawing is not to be used in whole or part other than for the intended purpose and project as defined on this drawing. Refer to the contract for full terms and conditions.