

LEIXLIP

Leixlip

River Liffey

Water Treatment Plant (Dublin Co Council)

Water Treatment Plant (Dublin Co Council)



**KILDARE COUNTY COUNCIL  
PLANNING DEPARTMENT  
St. MARY'S NAAS**

**LEIXLIP  
ARCHITECTURAL CONSERVATION AREA  
County Development Plan 2005 - 2011**

Legend:

 Architectural Conservation Area

Scale:

N.T.S.

Map Ref:

21.4

Date:

May 2005

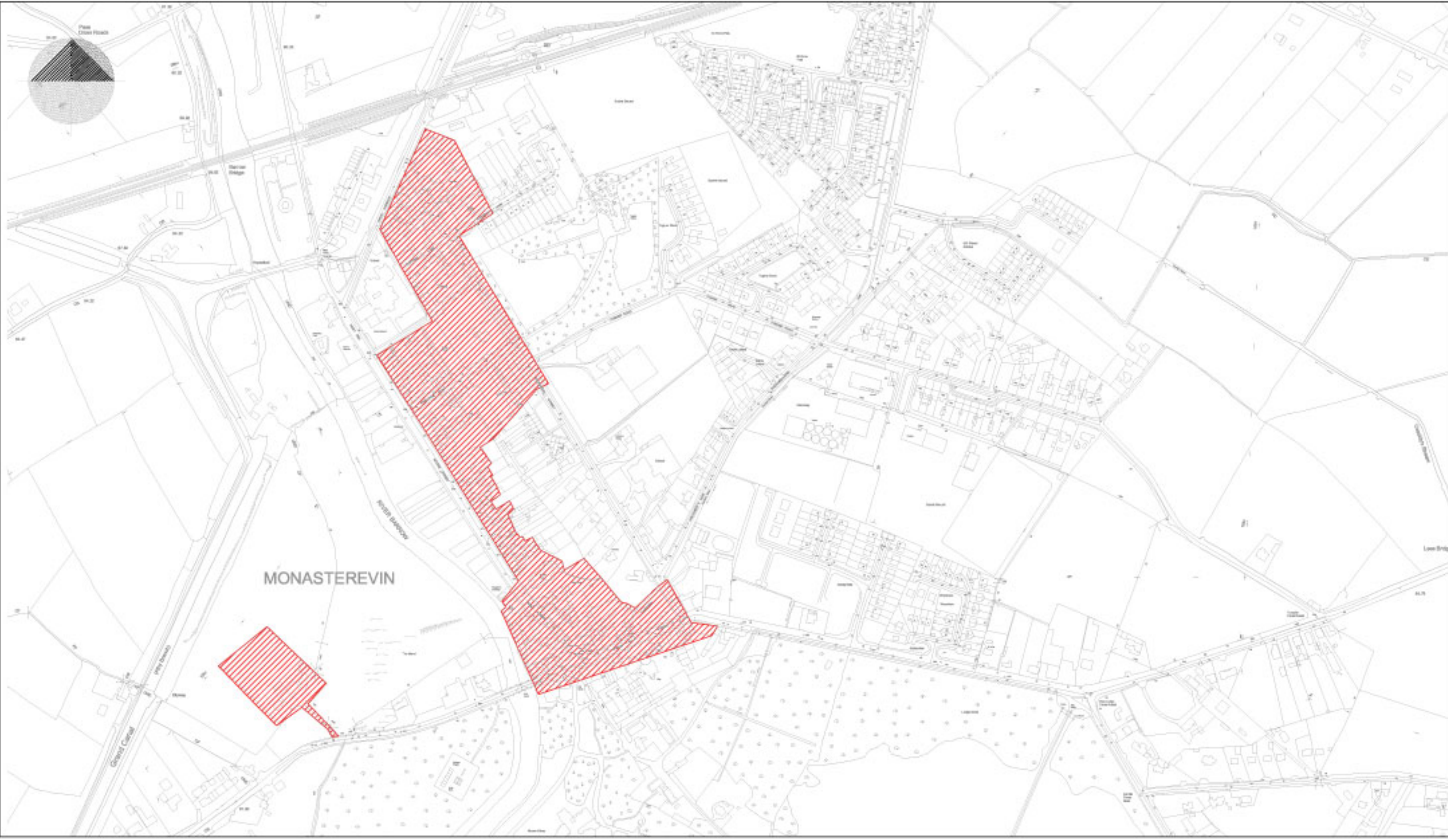
Drg No:

200/05/160

THIS DRAWING IS TO BE READ IN  
CONJUNCTION WITH THE WRITTEN STATEMENT

© Ordnance Survey Ireland. All rights reserved.  
Licence No.: 200407CCMA (Kildare County Council)






MONASTEREVIN



**KILDARE COUNTY COUNCIL**  
**PLANNING DEPARTMENT**  
**St. MARY'S NAAS**

***MONASTEREVIN***  
**ARCHITECTURAL CONSERVATION AREA**  
**County Development Plan 2005 - 2011**

**Legend:**

 Architectural Conservation Area

*THIS DRAWING IS TO BE READ IN  
 CONJUNCTION WITH THE WRITTEN STATEMENT*


<b>Scale:</b> N.T.S.	<b>Map Ref:</b> 21.5
<b>Date:</b> May 2005	<b>Drg No:</b> 200/05/161
© Ordnance Survey Ireland. All rights reserved. Licence No.: 200407CCMA (Kildare County Council)	




**KILDARE COUNTY COUNCIL  
PLANNING DEPARTMENT  
St. MARY'S NAAS**

**RATHANGAN**  
**ARCHITECTURAL CONSERVATION AREA**  
**County Development Plan 2005 - 2011**

**Legend:**

 Architectural Conservation Area

*THIS DRAWING IS TO BE READ IN  
CONJUNCTION WITH THE WRITTEN STATEMENT*

<b>Scale:</b> N.T.S.	<b>Map Ref:</b> 21.6
<b>Date:</b> May 2005	<b>Drg No:</b> 200/05/162
© Ordnance Survey Ireland. All rights reserved. Licence No.: 2004/07CCMA (Kildare County Council)	